

NOTICE!!

These documents have been scanned!

Do not place un-scanned documents beneath this notice!

Do not remove this notice from this file!

GPO Jacket No. 560-102
Print Order 61540
Rise Business Services, LLC
Job=AZ15 5/13/2019



Box Number= AZ15039



Claim Begin-End: AMC423162-AMC423164

1 Initial Receipt



AZ15039-1

AMC423162-AMC423771

United States Department of the Interior
Bureau of Land Management
 BUSINESS & SUPPORT SVCS DIV
 ONE N CENTRAL AVE SUITE 800
 PHOENIX, AZ 85004 -4427
 Phone: (602) 417-9200

Receipt

No: 3351740

Transaction #: 3449616	
Date of Transaction: 07/27/2015	
CUSTOMER:	
ALEXANDER LONG PO BOX 48 ALGONAC, MI 48001 US	

LINE #	QTY	DESCRIPTION	REMARKS	UNIT PRICE	TOTAL
1	1.00	LOCATABLE MINERALS / MINING CLAIMS- NOT NEW-UNADJUD, ONE AUTH NO. ONLY / MINING CLAIM MONEY RECEIVED CASES: AMC423164/\$155.00		- n/a -	155.00
TOTAL:					\$155.00

PAYMENT INFORMATION			
NOTE: Items will appear on credit card statement as "BLM O Mining Claim".			
1	AMOUNT:	155.00	POSTMARKED: N/A
	TYPE:	CREDIT CARD	RECEIVED: 07/27/2015
	NAME:	ALEXANDER LONG PO BOX 48 ALGONAC MI 48001 US	
	CARD NO:	XXXXXXXXXXXX0336	AUTH CODE: 083513
	NAME ON CARD:	ALEXANDER LONG	
	EXPIRES:	02/2018	
	SIGNATURE:		

REMARKS

This receipt was generated by the automated BLM Collections and Billing System and is a paper representation of a portion of the official electronic record contained therein.

Run Date: 08/03/15

**DEPARTMENT OF THE INTERIOR
BUREAU OF LAND MANAGEMENT
MINING CLAIMS**

Run Time: 03:20 PM

MC Maintenance Fees Paid Through the BLM Pay Portal

CBS Receipt: 3351740

Printed For Lead File # AMC423162

Agency Tracking ID: 1438018226

Assessment Year: 2016

Number of BLM Serial Nr: 1

Paid On: 07/27/2015

Total Amount Paid: \$155.00

Claim Name	BLM Serial No	Lead File No	Amount Paid
OUTLAW	AMC423164	AMC423162	\$155.00

United States Department of the Interior
Bureau of Land Management
 LANDS/RECREATION & PLANNING
 ONE N CENTRAL AVE
 PHOENIX, AZ 85004 -2203
 Phone: 602-417-9200

Receipt

No: 2799745

Transaction #: 2884641		ENTERED INTO COMPUTER
Date of Transaction: 05/24/2013		
CUSTOMER:		
JUN 17 2013 <i>pb</i>		
GRE INC 2091 MURRAY HOLLADAY RD STE 22 SALT LAKE CITY,UT 84117-5174 US		

LINE #	QTY	DESCRIPTION	REMARKS	UNIT PRICE	TOTAL
1	3.00	LOCATABLE MINERALS / MINING CLAIMS-NEW,UNADJUD, ONE OR MORE AUTH NOS / NEW MINING CLAIM LOCATION FEE \$34 CASES: AMC423162/\$34.00, AMC423163/\$34.00, AMC423164/\$34.00		- n/a -	102.00
2	3.00	LOCATABLE MINERALS / MINING CLAIMS-NEW,UNADJUD, ONE OR MORE AUTH NOS / NEW MINING CLAIM PROCESSING FEE \$15 CASES: AMC423162/\$15.00, AMC423163/\$15.00, AMC423164/\$15.00		- n/a -	45.00
3	3.00	LOCATABLE MINERALS / MINING CLAIMS-NEW,UNADJUD, ONE OR MORE AUTH NOS / NEW MINING CLAIM MAINT FEE \$140 CASES: AMC423162/\$140.00, AMC423163/\$140.00, AMC423164/\$140.00		- n/a -	420.00
TOTAL:					\$567.00

PAYMENT INFORMATION			
NOTE: Items will appear on credit card statement as "Bureau of Land Mgmt CO".			
1	AMOUNT:	567.00	POSTMARKED: N/A
	TYPE:	CREDIT CARD	RECEIVED: 05/24/2013
	NAME:	SHUMAN, JESSICA 2091 MURRAY HOLLADAY RD STE 22 SALT LAKE CITY UT 84117-5174 US	
	CARD NO:	XXXXXXXXXXXX4136	AUTH CODE: 016207
	NAME ON CARD:	SHUMAN JESSICA M	

	EXPIRES: 07/2013
	SIGNATURE:

REMARKS

This receipt was generated by the automated BLM Collections and Billing System and is a paper representation of a portion of the official electronic record contained therein.

NOTICE!!

These documents have been scanned!

Do not place un-scanned documents beneath this notice!

Do not remove this notice from this file!

GPO Jacket No. 560-102
Print Order 61540
Rise Business Services, LLC
Job=AZ15 5/13/2019



Box Number= AZ15039



Claim Begin-End: AMC423162-AMC423164

2 Correspondence



AZ15039-1

AMC423162-AMC423771



United States Department of the Interior



BUREAU OF LAND MANAGEMENT
Arizona State Office
One North Central Avenue, Suite 800
Phoenix, Arizona 85004-4427
www.blm.gov/az/

DEC 04 2018

In Reply Refer To:
3830 (9200) RM
AMC423162

CERTIFIED MAIL - RETURN RECEIPT REQUESTED No. 9214 8901 9403 8375 7998 77

DECISION

ALEXANDER LONG : This decision affects those claims
PO BOX 48 : shown in the block below.
ALGONAC, MI 48001-0048 :

AMC423164
OUTLAW

MINING CLAIMS DECLARED FORFEITED

The mining claims listed above have been declared forfeited as of September 1, 2018, for failure to timely file the required maintenance fee payment or small miner's maintenance fee waiver (waiver).

Claimants are required to pay an annual non-refundable maintenance fee of \$155 per 20 acres or portion thereof, or submit a waiver, on or before September 1 of each year. These requirements were established by 30 U.S.C. 28f-1, as amended, and 43 CFR 3834 and 3835.

Our records do not show receipt of a maintenance fee payment or small miner waiver filed on or before the due date. Therefore, the claims listed above are forfeited.

Reclamation Requirements

This decision does not relieve you of the liability for reclamation of all areas disturbed by your activities on lands covered by the subject mining claim(s) and/or site(s). After you complete the reclamation, you must notify the authorized officer of the appropriate surface managing agency so that the authorized officer may conduct a final site inspection and determine whether you may be released from liability. If you fail to reclaim the land to the satisfaction of the authorized

officer, the surface management agency may cite you for noncompliance under its surface management regulations. For land administered by the Bureau of Land Management (BLM), if you fail to reclaim the land to the satisfaction of the authorized officer as required in 43 CFR Subpart 3809, the BLM will issue an order of noncompliance under 43 CFR 3809.601(a). If you fail to comply with the non-compliance order, BLM may take further action under 43 CFR 3809.604. Failure to conduct reclamation is a prohibited act that may subject you to criminal penalties. See 43 CFR 3809.605(h) and 43 CFR 3809.700.

Appeal Procedures

This decision may be appealed to the Interior Board of Land Appeals, Office of the Secretary, in accordance with the regulations contained in 43 CFR, Part 4, and the enclosed Form 1842-1. If an appeal is taken, your notice of appeal must be filed in this office (at the above address) within 30 days from receipt of this decision. The appellant has the burden of showing that the decision appealed from is in error.


If you wish to file a petition pursuant to regulation 43 CFR 4.21 (58 FR 4939, January 19, 1993) for a stay of the effectiveness of this decision during the time that your appeal is being reviewed by the Board, the petition for a stay must accompany your notice of appeal. A petition for a stay is required to show sufficient justification based on the standards listed below. Copies of the notice of appeal and petition for a stay **must** also be submitted to each party named in this decision and to the Interior Board of Land Appeals and to the appropriate Office of the Solicitor (see 43 CFR 4.413) at the same time the original documents are filed with this office. If you request a stay, you have the burden of proof to demonstrate that a stay should be granted.

Standards for Obtaining a Stay

Except as otherwise provided by law or other pertinent regulation, a petition for a stay of a decision pending appeal shall show sufficient justification based on the following standards:

- (1) The relative harm to the parties if the stay is granted or denied,
- (2) The likelihood of the appellant's success on the merits,
- (3) The likelihood of immediate and irreparable harm if the stay is not granted, and
- (4) Whether the public interest favors granting the stay.

Please include your AMC serial number(s) on all correspondence. If additional information is required, please call RéAnn Myers at 602-417-9413.



Lucas Lucero
Deputy State Director
Lands, Minerals, and Energy Division

Enclosure

9200

MC 423162 RM

CERTIFIED MAIL™

Repost

2018 POSTAGE

\$05.63⁰⁰

PHOENIX ARIZONA

2018 JAN 28 A 10:02


RECEIVED
U.S. MAIL
AZ STATE OFFICE

US OFFICIAL MAIL
\$300 Penalty
For Private Use
ZIP 85004
41L11101433

NIXIE 482 DE 1 0012/28/18

RETURN TO SENDER
UNCLAIMED
UNABLE TO FORWARD


BC: 85004442700 *1394-07019-07-00



ENC

48004 850487 E

USPS TRACKING#



First-Class Mail
Postage & Fees Paid
USPS
Permit No. G-10

9590 9402 1212 5246 1567 79

**United States
Postal Service**

• Sender: Please print your name, address, and ZIP+4® in this box•

UNITED STATES
DEPARTMENT OF THE INTERIOR
Bureau of Land Management
Arizona State Office
One N. Central Avenue, Suite 800
Phoenix, AZ 85004-4427

SENDER: COMPLETE THIS SECTION

- Complete items 1, 2, and 3.
- Print your name and address on the reverse so that we can return the card to you.
- Attach this card to the back of the mailpiece, or on the front if space permits.

1. Article Addressed to:

JACKIE LOYD
 QUIN LOYD
 ROBERT LOYD
 PO BOX 1524
 BAGDAD, AZ 86321-1524
 920/RE/AMC423162

RECEIVED
 BLM AZ STATE OFF

2016 JAN 25 P 11:00

PHOENIX, ARIZONA



9590 9402 1212 5246 1567 79

2. Article Number (Transfer from service label)

7015 1520 0001 7910 5244

COMPLETE THIS SECTION ON DELIVERY

A. Signature

X *Jackie D. Loyd*

- Agent
- Addressee

B. Received by (Printed Name)

Jackie D. Loyd

C. Date of Delivery

1-22-16

D. Is delivery address different from item 1?

- Yes
- No

If YES, enter delivery address below:

*PO BOX 754
 Morenci, AZ 85540*

3. Service Type

- Adult Signature
- Adult Signature Restricted Delivery
- Certified Mail®
- Certified Mail Restricted Delivery
- Collect on Delivery
- Collect on Delivery Restricted Delivery

- Priority Mail Express®
- Registered Mail™
- Registered Mail Restricted Delivery
- Return Receipt for Merchandise
- Signature Confirmation™
- Signature Confirmation Restricted Delivery

Restricted Delivery

(over \$500)



United States Department of the Interior



BUREAU OF LAND MANAGEMENT

Arizona State Office

One North Central Avenue, Suite 800

Phoenix, Arizona 85004-4427

www.blm.gov/az/

JAN 13 2016

In Reply Refer To:
3800 (9200) RE
AMC423162

CERTIFIED MAIL - RETURN RECEIPT REQUESTED No. 7015 1520 0001 7910 5244

DECISION

JACKIE LOYD

QUIN LOYD

ROBERT LOYD

PO BOX 1524

BAGDAD, AZ 86321-1524

: This decision affects those claims shown
: in the block below.
:

AMC423162

CLIMAX

MINING CLAIMS DECLARED FORFEIT

The mining claims listed above have been declared forfeit as of September 1, 2015, for failure to timely file the required maintenance fee payment or small miner's maintenance fee waiver (waiver).

Claimants are required to pay an annual non-refundable maintenance fee of \$155 per 20 acres or portion thereof, or submit a waiver, on or before September 1 of each year. These requirements were established by 30 U.S.C. 28f-1, as amended, and 43 CFR 3834 and 3835.

Our records do not show receipt of a maintenance fee payment or small miner waiver filed on or before the due date. Therefore, the claims listed above are forfeit.

Reclamation Requirements

This decision does not relieve you of the liability for reclamation of all areas disturbed by your activities on lands covered by the subject mining claim(s) and/or site(s). After you complete the reclamation, you must notify the authorized officer of the appropriate surface managing agency so that the authorized officer may conduct a final site inspection and determine whether you may be released from liability. If you fail to reclaim the land to the satisfaction of the authorized officer, the surface management agency may cite you for noncompliance under its surface management regulations. For land administered by the Bureau of Land Management (BLM), if you fail to

reclaim the land to the satisfaction of the authorized officer as required in 43 CFR Subpart 3809, BLM will issue an order of noncompliance under 43 CFR 3809.601(a). If you fail to comply with the non-compliance order, BLM may take further action under 43 CFR 3809.604. Failure to conduct reclamation is a prohibited act that may subject you to criminal penalties. See 43 CFR 3809.605(h) and 43 CFR 3809.700.

Appeal Procedures

This decision may be appealed to the Interior Board of Land Appeals, Office of the Secretary, in accordance with the regulations contained in 43 CFR, Part 4, and the enclosed Form 1842-1. If an appeal is taken, your notice of appeal must be filed in this office (at the above address) within 30 days from receipt of this decision. The appellant has the burden of showing that the decision appealed from is in error.

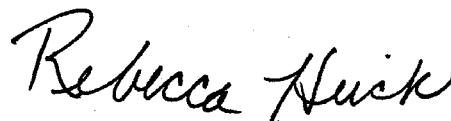
If you wish to file a petition pursuant to regulation 43 CFR 4.21 (58 FR 4939, January 19, 1993) for a stay of the effectiveness of this decision during the time that your appeal is being reviewed by the Board, the petition for a stay must accompany your notice of appeal. A petition for a stay is required to show sufficient justification based on the standards listed below. Copies of the notice of appeal and petition for a stay **must** also be submitted to each party named in this decision and to the Interior Board of Land Appeals and to the appropriate Office of the Solicitor (see 43 CFR 4.413) at the same time the original documents are filed with this office. If you request a stay, you have the burden of proof to demonstrate that a stay should be granted.

Standards for Obtaining a Stay

Except as otherwise provided by law or other pertinent regulation, a petition for a stay of a decision pending appeal shall show sufficient justification based on the following standards:

- (1) The relative harm to the parties if the stay is granted or denied,
- (2) The likelihood of the appellant's success on the merits,
- (3) The likelihood of immediate and irreparable harm if the stay is not granted, and
- (4) Whether the public interest favors granting the stay.

Please include your AMC serial number(s) on all correspondence. If additional information is required, please call Rod Ebert at 602-417-9397.



Rebecca Heick
Deputy State Director
Lands, Minerals and Energy Division

Enclosure(s)

NOTICE!!

These documents have been scanned!

Do not place un-scanned documents beneath this notice!

Do not remove this notice from this file!

GPO Jacket No. 560-102
Print Order 61540
Rise Business Services, LLC
Job=AZ15 5/13/2019



Box Number= AZ15039




Claim Begin-End: AMC423162-AMC423164

3 Transfers



AZ15039-1

AMC423162-AMC423771



GOLD RUSH
EXPEDITIONS

AMC 423162

When Recorded Mail To:

GRE Inc
2091 E Murray Holladay Road
Suite 22E
SLC, UT 84117

Quit Claim Deed

Quit Claim Deed Exempt Per ARS 11-1134 A6

THE GRANTOR(S): GRE, Inc., of the City of Salt Lake, County of Salt Lake, State of Utah, 84117

For and in consideration \$7,100.00 (Seven Thousand One Hundred Dollars and Zero Cents), do CONVEY and QUIT CLAIM to:

THE GRANTEE(S):

- John and Deborah Matays of 95 Spicer Creek Run, in the city Grand Island, county of Erie, state of New York 14072

In the form of Sole Ownership, all interest in the following described Mining Claim Property(s) situated in the County of La Paz, in the State of Arizona, to wit:

- Golden Jackpot (Old Black Cat), AMC #423163 Located in sec. 26&35, Township 5N, Range 14W

Hereby releasing and waiving all rights under and by virtue of the Mining and Location laws of the State of Arizona.

Dated this 28th day of August, 2013

Signature(s) of Grantor(s):

Jessica M. Shuman (agent for GRE, Inc.)

Name & Address of Preparer: Jessica M. Shuman (for GRE, Inc.) –
2091 E. Murray Holladay Road #22E- SLC, Utah 84117

SIGNED _____
Signature of Claim owner

BY Jessica Shuman
Printed name of Claim owner

STATE OF UTAH
COUNTY OF SALT LAKE

On the 4 day of September, 2013 Jessica M. Shuman did personally appear before me the undersigned notary public in and for the County of Salt Lake, in said State of Utah, Who acknowledged to me that he/she signed it freely and voluntarily for the purposes therein mentioned

Karly Faye Worwood
Notary Public of Salt Lake County, Utah


My commission expires on: 01-20-17



KARLY FAYE WORWOOD
Notary Public, State of Utah
Commission #662
My Commission Expires
January 20, 2017

RECEIVED
BIM-AZ STATE OFFICE
708 SEP 10 P 3:07
TUCSON, ARIZONA

INTERESTED
NOV 21 2013
JM



GOLD RUSH
EXPEDITIONS

9/4/2013

GRE, Inc.
2091 E. Murray Holladay Road
Suite #22E
SLC, UT 84117

Arizona BLM

Re: One Quit Claim(s)

Dear Arizona BLM Cashier,

Please find enclosed One Quit Claim (s) for filing. I understand there is a fee for recording each of these documents. I have enclosed a credit card slip with my credit card information for the fees. Please apply the appropriate amount owed for filing fees and send a receipt with the recorded documents.


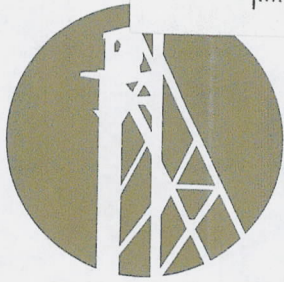
I have also enclosed a postage paid envelope for the document(s) to be returned.

Thank you for your time and efforts.

Sincerely,

Karly Worwood
Internal Operations Specialist, GRE, Inc.
kworwood@goldrushexpeditions.com
www.goldrushexpeditions.com

RECEIVED
BLM AZ STATE OFFICE
2013 SEP 10 P 3:01
PHOENIX, ARIZONA



GOLD RUSH

EXPEDITIONS

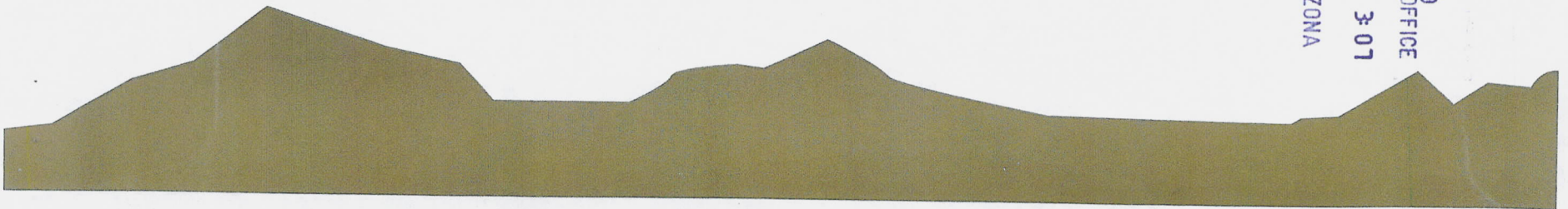
2091 E. MURRAY HOLLADAY RD, STE. 22E

SALT LAKE CITY, UTAH 84117



Arizona BLM
Attn: Cashier
One N. Central Ave., Ste. 800
Phoenix, AZ 85004

RECEIVED
BLM AZ STATE OFFICE
2013 SEP 10 P 3:01
PHOENIX, ARIZONA



United States Department of the Interior
Bureau of Land Management
 LANDS/RECREATION & PLANNING
 ONE N CENTRAL AVE
 PHOENIX, AZ 85004 -2203
 Phone: 602-417-9200

Receipt

No: 2879737

Transaction #: 2965843	
Date of Transaction: 09/11/2013	
CUSTOMER:	
GRE INC 2091 MURRAY HOLLADAY RD STE 22 SALT LAKE CITY,UT 84117-5174 US	

LINE #	QTY	DESCRIPTION	REMARKS	UNIT PRICE	TOTAL
1	1.00	LOCATABLE MINERALS / MINING CLAIMS- NOT NEW-UNADJUD,ONE AUTH NO. ONLY / MINING CLAIM MONEY RECEIVED CASES: AMC423163/\$20.00	QCD - 2	- n/a -	20.00
TOTAL:					\$20.00

PAYMENT INFORMATION			
NOTE: Items will appear on credit card statement as "Bureau of Land Mgmt CO".			
1	AMOUNT:	20.00	POSTMARKED: N/A
	TYPE:	CREDIT CARD	RECEIVED: 09/10/2013
	NAME:	SHUMAN, JESSICA M 2091 MURRAY HOLLADAY RD STE 22 SALT LAKE CITY UT 84117-5174 US	
	CARD NO:	XXXXXXXXXXXX4130	AUTH CODE: 023145
	NAME ON CARD:	JESSICA M SHUMAN	
	EXPIRES:	07/2014	
	SIGNATURE:		

REMARKS

This receipt was generated by the automated BLM Collections and Billing System and is a paper representation of a portion of the official electronic record contained therein.



GOLD RUSH
EXPEDITIONS

Amc 423162

When Recorded Mail To:
GRE Inc
2091 E Murray Holladay Road
Suite 22E
SLC, UT 84117

RECEIVED
BLM AZ STATE OFFICE
2013 AUG 16 PM 3:27
PHOENIX, ARIZONA

Quit Claim Deed

Quit Claim Deed Exempt Per ARS 11-1134 A6

THE GRANTOR(S): GRE, Inc., of the City of Salt Lake, County of Salt Lake, State of Utah, 84117

For and in consideration \$3,050.00 (Three Thousand Fifty Dollars and Zero Cents), do CONVEY and QUIT CLAIM to:

THE GRANTEE(S):

- Robert J and Jackie D Loyd of PO Box 1524, in the city Bagdad, county of Yavapai, state of Arizona 86321
- Quin R Loyd of PO Box 1524, in the city Bagdad, county of Yavapai, state of Arizona 86321

In the form of Sole Ownership, all interest in the following described Mining Claim Property(s) situated in the County of La Paz, in the State of Arizona, to wit:

- Climax, AMC #423162 Located in sec. 17&20, Township 5N, Range 17W

Hereby releasing and waiving all rights under and by virtue of the Mining and Location laws of the State of Arizona.

Dated this 12th day of August, 2013

Signature(s) of Grantor(s):

Jessica M. Shuman (agent for GRE, Inc.)

Name & Address of Preparer: Jessica M. Shuman (for GRE, Inc.) –
2091 E. Murray Holladay Road #22E- SLC, Utah 84117

SIGNED

Signature of Claim owner

BY

Printed name of Claim owner

Jessica Shuman

STATE OF UTAH

COUNTY OF SALT LAKE

On the 12 day of August, 2013 Jessica M. Shuman did personally appear before me, the Undersigned notary public in and for the County of Salt Lake, in said State of Utah,

Who acknowledged to me that he/she signed it freely and voluntarily for the purposes therein mentioned?

Karly Faye Worwood
Notary Public of Salt Lake County, Utah

My commission expires on: 01-20-17



KARLY FAYE WORWOOD
Notary Public, State of Utah
Commission # 662599
My Commission Expires
January 20, 2017

RECORDED
SEP 02 2013

BY: AT



GOLD RUSH
EXPEDITIONS

8/12/2013

GRE, Inc.
2091 E. Murray Holladay Road
Suite #22E
SLC, UT 84117

Arizona BLM

Re: One Quit Claim(s)

Dear Arizona BLM,

Please find enclosed One Quit Claim Deeds(s). I understand there is a fee for recording each of these documents. I have enclosed a credit card slip with my credit card information for the fees. Please apply the appropriate amount owed for filing fees and send a receipt with the recorded documents.


I have also enclosed a postage paid envelope for the document(s) to be returned.

Thank you for your time and efforts.

Sincerely,

Karly Worwood
Internal Operations Specialist, GRE, Inc.
kworwood@goldrushexpeditions.com
www.goldrushexpeditions.com

RECEIVED
BLM AZ STATE OFFICE
2013 AUG 16 PM 3:27
PHOENIX, ARIZONA



GOLD RUSH

EXPEDITIONS


2091 E. MURRAY HOLLADAY RD, STE. 22E

SALT LAKE CITY, UTAH 84117


RECEIVED
BLM AZ STATE OFFICE

2013 AUG 16 PM 3:27

PHOENIX, ARIZONA



Arizona BLM
Attn: Cashier
One N. Central Ave., Ste. 800
Phoenix, AZ 85004



United States Department of the Interior
Bureau of Land Management
 LANDS/RECREATION & PLANNING
 ONE N CENTRAL AVE
 PHOENIX, AZ 85004 -2203
 Phone: 602-417-9200

Receipt

No: 2858416


Transaction #: 2944243	
Date of Transaction: 08/19/2013	
CUSTOMER:	
GRE INC 2091 MURRAY HOLLADAY RD STE 22 SALT LAKE CITY,UT 84117-5174 US	

LINE #	QTY	DESCRIPTION	REMARKS	UNIT PRICE	TOTAL
1	1.00	LOCATABLE MINERALS / MINING CLAIMS- NOT NEW-UNADJUD,ONE AUTH NO. ONLY / MINING CLAIM MONEY RECEIVED CASES: AMC423162/\$30.00	QCD - 3	- n/a -	30.00
TOTAL:					\$30.00

PAYMENT INFORMATION			
NOTE: Items will appear on credit card statement as "Bureau of Land Mgmt CO".			
1	AMOUNT:	30.00	POSTMARKED: N/A
	TYPE:	CREDIT CARD	RECEIVED: 08/19/2013
	NAME:	GRE INC 2091 MURRAY HOLLADAY RD STE 22 SALT LAKE CITY UT 84117-5174 US	
	CARD NO:	XXXXXXXXXXXX4131	AUTH CODE: 012849
	NAME ON CARD:	COREY T SHUMAN	
	EXPIRES:	04/2014	
	SIGNATURE:		

REMARKS

This receipt was generated by the automated BLM Collections and Billing System and is a paper representation of a portion of the official electronic record contained therein.



GOLD RUSH
EXPEDITIONS

Amc 423162

Amc 423766

7/12/2013

GRE, Inc.
2091 E. Murray Holladay Road
Suite #22E
SLC, UT 84117

Arizona BLM

Re: Three Quit Claim Deed(s)

Dear Arizona BLM Cashier,

Please find enclosed Three Quit Claim Deed(s). I understand there is a fee for recording each of these documents. I have enclosed a credit card slip with my credit card information for the fees. Please apply the appropriate amount owed for filing fees and send a receipt with the recorded documents.

I have also enclosed a postage paid envelope for the document(s) to be returned.

Thank you for your time and efforts.

Sincerely,

Nichole Walker

Nichole Walker
Office Manager, GRE, Inc.
nwalker@goldrushexpeditions.com
www.goldrushexpeditions.com

RECEIVED
BLM AZ STATE OFFICE
2013 JUL 15 P 2:13
PHOENIX, ARIZONA



GOLD RUSH
EXPEDITIONS

Amc 423162

PHOENIX, ARIZONA

2013 JUL 15 P 2:13

RECEIVED
BLM AZ STATE OFFICE

When Recorded Mail To:
GRE Inc
2091 E Murray Holladay Road
Suite 22E
SLC, UT 84117

Quit Claim Deed

Quit Claim Deed Exempt Per ARS 11-1134 A6

THE GRANTOR(S): GRE, Inc., of the City of Salt Lake, County of Salt Lake, State of Utah, 84117

For and in consideration \$3,050.00 (Three Thousand Fifty Dollars and Zero Cents), do CONVEY and QUIT CLAIM to:

THE GRANTEE(S):

AUG 06 2013
NEW ID
Entered PB

Alexander Long of PO BOX 48, in the city Algonac, county of St. Clair, state of Michigan 48001,
Phone: (519) 380- 9992

In the form of Sole Ownership, all interest in the following described Mining Claim Property(s) situated in the County of Yuma, in the State of Arizona, to wit:

- Outlaw, AMC #423164 Located in sec. 10 & 11, Township 2S, Range 11W

Hereby releasing and waiving all rights under and by virtue of the Mining and Location laws of the State of Arizona.

Dated this 12th day of JULY, 2013

Signature(s) of Grantor(s):

Jessica M. Shuman (agent for GRE, Inc.)

Name & Address of Preparer: **Jessica M. Shuman (for GRE, Inc.) -**
2091 E. Murray Holladay Road #22E- SLC, Utah 84117

SIGNED
Signature of Claim owner

BY Jessica Shuman
Printed name of Claim owner


STATE OF UTAH
COUNTY OF SALT LAKE

On the 12th day of July, 2013 Jessica M. Shuman did personally appear before me, the Undersigned notary public in and for the County of Salt Lake, in said State of Utah,

Who acknowledged to me that he/she signed it freely and voluntarily for the purposes therein mentioned?

Nichole Walker
Notary Public of Salt Lake County, Utah

My commission expires on: 01/20/2017



ENTERED INTO COMPUTER

AUG 06 2013 PB

New Customer Screen

System ID:

Proprietor Number: **2350532**

Proprietor Name:

Category:

Address:

City:

State:

Zip:

Save

Customer details successfully Inserted for Customer Id 2350532

MC Mass Owner Update

Starting Serial Number

423164

Ending Serial Number

423164

Available Options
Delete Owner - 396 TRF OF INT - (money sent to CBS) ▼

Owner Details

Owner	Address	Address2	City	State	Zip
GRE INC <div style="text-align: center; margin-top: 5px;"><input type="button" value="Lookup"/></div>	2091 MURRAY HOLLADAY RD STE 22		SALT LAKE CITY	UT	841175174

Action Date: 07/15/2013

Action Remark: GRE INC

Receipt Nr: 2833980

Errors: Transaction Successful.

ENTERED INTO COMPUTER

AUG 06 2013 *PB*

**DEPARTMENT OF THE INTERIOR
BUREAU OF LAND MANAGEMENT
MINING CLAIMS
(LIVE) Serial Register Page**

Run Date/Time: 08/06/2013 06:27 PM

Page 1 of 1

01 05-10-1872;017STAT0091;30USC26,28,34

Total Acres

Serial Number

Case Type 384101: LODE CLAIM

20.660

AMC423164

Claim Name: OUTLAW

Lead File Number

Commodity :

AMC423162

Case Disposition: ACTIVE

Required Maintenance Fee: \$140.00

Transfer Processed
ENTERED INTO COMPUTER
AUG 06 2013
FB

Name & Address

Int Rel

LONG ALEXANDER

PO BOX 48

ALGONAC, MI 48001-0048

CLAIMANT

Mer Twp	Rng	Sec	Quadrant	District/Field Office	County
14	0020S	0110W	010 SE	YUMA FO	YUMA
14	0020S	0110W	011 SW	YUMA FO	YUMA

Act Date	Code	Action	Action Remarks	Receipt Number
03/08/2013	403	LOCATION DATE		
05/24/2013	395	RECORDATION NOTICE RECD	1	2799745
05/23/2013	484	LOCATION YEAR / MAINTENANCE	2013;\$140	2799745
07/17/2013	392	MONIES RECEIVED	\$30.00;1	2833980
07/15/2013	396	TRF OF INTEREST FILED	GRE INC	2833980
05/23/2013	501	ACCT ADV IN LEAD FILE	AMC423162-AMC423164;	

Line Nr Remarks

**DEPARTMENT OF THE INTERIOR
BUREAU OF LAND MANAGEMENT
MINING CLAIMS
(LIVE) Serial Register Page**

Run Date/Time: 08/06/2013 11:22 AM

Page 1 of 1

01 05-10-1872;017STAT0091;30USC26,28,34
Case Type 384101: LODE CLAIM
Claim Name: **OUTLAW**
Commodity :
Case Disposition: ACTIVE
Required Maintenance Fee: \$140.00

Total Acres
20.660

Serial Number
AMC423164
Lead File Number
AMC423162


*PRIOR to Transfer
PB.*

Name & Address	Int Rel
GRE INC 2091 MURRAY HOLLADAY RD STE 22 SALT LAKE CITY, UT 84117-5174	CLAIMANT

Mer Twp	Rng	Sec	Quadrant	District/Field Office	County
14	0020S	0110W	010	SE	YUMA FO
14	0020S	0110W	011	SW	YUMA FO

Act Date	Code	Action	Action Remarks	Receipt Number
03/08/2013	403	LOCATION DATE		
05/24/2013	395	RECORDATION NOTICE RECD	1	2799745
05/23/2013	484	LOCATION YEAR / MAINTENANCE	2013;\$140	2799745
07/17/2013	392	MONIES RECEIVED	\$30.00;1	2833980
05/23/2013	501	ACCT ADV IN LEAD FILE	AMC423162-AMC423164;	


Line Nr Remarks



GOLD RUSH
EXPEDITIONS

Amc 423766

When Recorded Mail To:
GRE Inc
2091 E Murray Holladay Road
Suite 22E
SLC, UT 84117



Quit Claim Deed

Quit Claim Deed Exempt Per ARS 11-1134 A6

THE GRANTOR(S): GRE, Inc., of the City of Salt Lake, County of Salt Lake, State of Utah, 84117

For and in consideration \$2,176.00 (Two Thousand One Hundred Seventy-Six Dollars and Zero Cents), do CONVEY and QUIT CLAIM to:

THE GRANTEE(S):

AUG 06 2013

New ID Entered PB

- Mark F. Barnes of 642 Moultrie ST, in the city San Francisco, county of San Francisco, state of California 94110, Phone: (808) 245- 7479

In the form of Sole Ownership, all interest in the following described Mining Claim Property(s) situated in the County of Greenlee, in the State of Arizona, to wit:

- Ashley, AMC #423766 Located in sec. 3, Township 8S, Range 30W

Hereby releasing and waiving all rights under and by virtue of the Mining and Location laws of the State of Arizona.

Dated this 12th day of JULY, 2013

ENTERED INTO COMPUTER
AUG 06 2013 PB

Signature(s) of Grantor(s):

Jessica M. Shuman (agent for GRE, Inc.)

Name & Address of Preparer: Jessica M. Shuman (for GRE, Inc.) –
2091 E. Murray Holladay Road #22E- SLC, Utah 84117

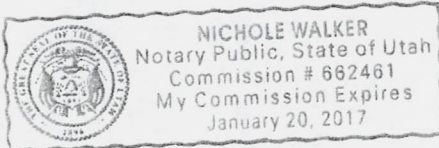
SIGNED Jess Shuman
Signature of Claim owner

BY Jessica Shuman
Printed name of Claim owner

STATE OF UTAH
COUNTY OF SALT LAKE

On the 12th day of July, 2013 Jessica M. Shuman did personally appear before me, the Undersigned notary public in and for the County of Salt Lake, in said State of Utah, Who acknowledged to me that he/she signed it freely and voluntarily for the purposes therein mentioned?

Nichole Walker
Notary Public of Salt Lake County, Utah



My commission expires on: 01/20/2017

Amc 423766 IS
NOT YET
ENTERED 8-6-13 entered

MC Mass Owner Update

Starting Serial Number

423766

Ending Serial Number

423766

Available Options

Delete Owner - 396 TRF OF INT - (money sent to CBS)

Owner Details

Owner	Address	Address2	City	State	Zip
GRE INC <input type="button" value="Lookup"/>	2091 MURRAY HOLLADAY RD STE 22		SALT LAKE CITY	UT	841175174

Action Date: 07/15/2013

Action Remark: GRE INC

Receipt Nr: 2833980

Errors: Transaction Successful.

ENTERED INTO COMPUTER

AUG 06 2013 PR

U.S. DEPARTMENT OF THE INTERIOR
BUREAU OF LAND MANAGEMENT



Mining Claims

Last modified: 07/08/2013 21:01:27

Status: PENDING

Serial Number

AMC423766

ENTERED INTO COMPUTER
AUG 06 2013 *LB*

Case Header Details

Case Type	Claim Name	Commodity	Lead File Nr	Case Acres	Curr Mnt Fee
---	No Data Found	---	No Data Found	No Data Found	---

Owner Details

Search Criteria: Search Column:

Proprietor Name(LFI)	Int Rel	Address	Address2	Cit
No Data Found	---	No Data Found	No Data Found	No Data Found

Customers: 0

Land Description Details

Meridian: Township: Range: Section: Search Column:

Meridian	Twp	Range	Sec	N	NE	NW	SW	SE	Geo St	County	Office	SMA
---	---	---	---	--	--	--	--	--	---	---	---	No Data Found

Locations:

Action Details

Search Criteria: Search Column:

Date (mm/dd/yyyy)	Code	Action Taken	Action Remarks	Receipt Nr
07/08/2013	395	RECORDATION NOTICE RECD	1	2827384

Actions: 1

Remarks

Search Criteria: Search Column:

Line #	Remarks
---	No Data Found

Remarks: 0

Top of Screen

U.S. DEPARTMENT OF THE INTERIOR
BUREAU OF LAND MANAGEMENT



Mining Claims

Last modified: 07/08/2013 21:01:27 Status: PENDING

Serial Number

AMC423767

- View
- Void
- Delete
- Copy

Serial Register Page

Case Header Details

Case Type	Claim Name	Commodity	Lead File Nr	Case Acres	Curr Mnt Fee
---	No Data Found	---	No Data Found	No Data Found	---

Update Header Details

Owner Details

Search Criteria: Search Column: Search

Proprietor Name(LFI)	Int Rel	Address	Address2	Cit
No Data Found	---	No Data Found	No Data Found	No Data Found

Update Customer Details # Customers: 0 Update Multiple Cases

Land Description Details

Meridian: Township: Range: Section: Search Column: Search

Meridian	Twp	Range	Sec	N	NE	SW	SE	Geo St	County	Office	SMA

Update Location Details # Locations: Update Multiple Cases

Action Details

Search Criteria: Search Column: Search

Date (mm/dd/yyyy)	Code	Action Taken	Action Remarks	Receipt Nr
07/08/2013	395	RECORDATION NOTICE RECD	1	2827384

Update Action Details # Actions: 1 Update Multiple Cases

Remarks

Search Criteria: Search Column: Search

Line #	Remarks
---	No Data Found

Update Remarks # Remarks: 0 Update Multiple Cases

Top of Screen

U.S. DEPARTMENT OF THE INTERIOR
BUREAU OF LAND MANAGEMENT



Mining Claims

Last modified: 08/06/2013 18:31:00 Status: ACTIVE

Serial Number

AMC423766

[View](#) [Void](#) [Delete](#) [Copy](#)

[Serial Register Page](#)

Case Header Details

Case Type	Claim Name	Commodity	Lead File Nr	Case Acres	Curr Mnt Fee
384101	ASHLEY		AMC423766	20.660	\$140.00

[Update Header Details](#)

Owner Details

Search Criteria: Search Column: [Search](#)

Proprietor Name(LFI)	Int Rel	Address	Address2	City	State	Zip
BARNES MARK F	58	642 MOULTRIE ST		SAN FRANCISCO	CA	941106034

[Update Customer Details](#) # Customers: 1 [Update Multiple Cases](#)

Land Description Details

Meridian: Township: Range: Section: Search Column: [Search](#)

Meridian	Twp	Range	Sec	NE	NW	SW	SE	Geo St	County	Office	SMA
14	0080S	0300E	003				X	AZ	GREENLEE	SAFFORD FO	BUREAU OF LAND MGMT

[Update Location Details](#) # Locations: [Update Multiple Cases](#)

Action Details

Search Criteria: Search Column: [Search](#)

Date (mm/dd/yyyy)	Code	Action Taken	Action Remarks	Receipt Nr
05/29/2013	403	LOCATION DATE		
07/08/2013	395	RECORDATION NOTICE RECD	1	2827384
07/02/2013	484	LOCATION YEAR / MAINTENANCE FEE	2013;\$140	2827384
07/15/2013	396	TRF OF INTEREST FILED	GRE INC	2833980
07/02/2013	501	ACCT ADV IN LEAD FILE	AMC423766-AMC423767	

[Update Action Details](#) # Actions: 5 [Update Multiple Cases](#)

Remarks

Search Criteria: Search Column: [Search](#)

Line #	Remarks
---	No Data Found

[Update Remarks](#) # Remarks: 0 [Update Multiple Cases](#)

Top of Screen

New Customer Screen

System ID:

Proprietor Number: **2350533**

Proprietor Name:

Category:

Address:

City:

State:

Zip:

Save

Customer details successfully Inserted for Customer Id 2350533

**DEPARTMENT OF THE INTERIOR
BUREAU OF LAND MANAGEMENT
MINING CLAIMS
(LIVE) Serial Register Page**

Run Date/Time: 08/06/2013 06:31 PM

Page 1 of 1

01 05-10-1872;017STAT0091;30USC26,28,34
Case Type 384101: LODE CLAIM
Claim Name: ASHLEY
Commodity :
Case Disposition: ACTIVE
Required Maintenance Fee: \$140.00

Total Acres
20.660

Serial Number
AMC423766
Lead File Number
AMC423766

Transfer Processed

Name & Address	Int Rel
BARNES MARK F 642 MOULTRIE ST SAN FRANCISCO, CA 94110-6034	CLAIMANT

Mer Twp Rng Sec Quadrant District/Field Office County
14 0080S 0300E 003 SE SAFFORD FO GREENLEE

Act Date	Code	Action	Action Remarks	Receipt Number
05/29/2013	403	LOCATION DATE		
07/08/2013	395	RECORDATION NOTICE RECD	1	2827384
07/02/2013	484	LOCATION YEAR / MAINTENANCE	2013;\$140	2827384
<u>07/15/2013</u>	396	TRF OF <u>INTEREST</u> FILED	<u>GRE</u> INC	2833980
07/02/2013	501	ACCT ADV IN LEAD FILE	AMC423766-AMC423767	


Line Nr Remarks



GOLD RUSH
EXPEDITIONS

Amc 423766

When Recorded Mail To:
GRE Inc
2091 E Murray Holladay Road
Suite 22E
SLC, UT 84117



Quit Claim Deed

Quit Claim Deed Exempt Per ARS 11-1134 A6

THE GRANTOR(S): GRE, Inc., of the City of Salt Lake, County of Salt Lake, State of Utah, 84117

For and in consideration \$2,550.99 (Two Thousand Five Hundred Fifty Dollars and Zero Cents), do CONVEY and QUIT CLAIM to:

THE GRANTEE(S):

New ID Entered
AUG 06 2013
PB

Patrick Bownes of 537 Jones Street #3296, in the city San Francisco, county of San Francisco, state of California 94102, Phone: (415) 470- 6221

In the form of Sole Ownership, all interest in the following described Mining Claim Property(s) situated in the County of Greenlee, in the State of Arizona, to wit:

- Golden Eye, AMC #423767 Located in sec. 3, Township 8S, Range 30E

Hereby releasing and waiving all rights under and by virtue of the Mining and Location laws of the State of Arizona.

Dated this 12th day of JULY, 2013

ENTERED INTO COMPUTER

Signature(s) of Grantor(s):

AUG 06 2013 PB

Jessica M. Shuman (agent for GRE, Inc.)

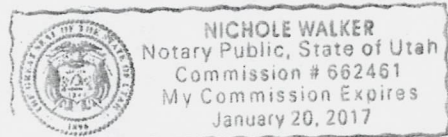
Name & Address of Preparer: **Jessica M. Shuman (for GRE, Inc.) –**
2091 E. Murray Holladay Road #22E- SLC, Utah 84117

SIGNED
Signature of Claim owner

BY Jessica Shuman
Printed name of Claim owner

STATE OF UTAH
COUNTY OF SALT LAKE

On the 12th day of July, 2013 Jessica M. Shuman did personally appear before me, the Undersigned notary public in and for the County of Salt Lake, in said State of Utah, Who acknowledged to me that he/she signed it freely and voluntarily for the purposes therein mentioned?

Notary Public of Salt Lake County, Utah

My commission expires on: 01/20/2017

New Customer Screen

System ID:

Proprietor Number: **2350534**

Proprietor Name:

Category:

Address:

City:

State:

Zip:

New ID
ENTERED INTO COMPUTER
AUG 06 2013 *PA*

Save

Customer details successfully Inserted for Customer Id 2350534

MC Mass Owner Update

Starting Serial Number

423767

Ending Serial Number

423767

Available Options

Delete Owner - 396 TRF OF INT - (money sent to CBS)

ENTERED INTO COMPUTER

Owner Details

Owner	Address	Address2	City	State	Zip
GRE INC <input type="button" value="Lookup"/>	2091 MURRAY HOLLADAY RD STE 22		SALT LAKE CITY	UT	841175174

Action Date: 07/15/2013

Action Remark: GRE INC

Receipt Nr: 2833980

Errors: Transaction Successful.

ENTERED INTO COMPUTER

AUG 06 2013 *FB*

U.S. DEPARTMENT OF THE INTERIOR
BUREAU OF LAND MANAGEMENT



Mining Claims

Last modified: 08/06/2013 18:36:00 Status: ACTIVE

Serial Number

AMC423767

Transfer Processed
ENTERED INTO COMPUTER
AUG 06 2013 PB

Case Header Details

Case Type	Claim Name	Commodity	Lead File Nr	Case Acres	Curr Mnt Fee
384101	GOLDEN EYE		AMC423766	20.660	\$140.00

Owner Details

Search Criteria: Search Column:

Proprietor Name(LFI)	Int Rel	Address	Address2	City	State	Zip
BOWNES PATRICK	58	537 JONES ST # 3296		SAN FRANCISCO	CA	941022007

Customers: 1

Land Description Details

Meridian: Township: Range: Section: Search Column:

Meridian	Twp	Range	Sec	N	E	W	S	SE	Geo St	County	Office	SMA
14	0080S	0300E	003	X	X				AZ	GREENLEE	SAFFORD FO	BUREAU OF LAND MGMT

Locations:

Action Details

Search Criteria: Search Column:

Date (mm/dd/yyyy)	Code	Action Taken	Action Remarks	Receipt Nr
05/29/2013	403	LOCATION DATE		
07/08/2013	395	RECORDATION NOTICE RECD	1	2827384
07/02/2013	484	LOCATION YEAR / MAINTENANCE FEE	2013;\$140	2827384
07/15/2013	396	TRF OF INTEREST FILED	GRE INC	2833980
07/02/2013	501	ACCT ADV IN LEAD FILE	AMC423766-AMC423767	

Actions: 5

Remarks

Search Criteria: Search Column:

Line #	Remarks
---	No Data Found

Remarks: 0

Top of Screen

**DEPARTMENT OF THE INTERIOR
BUREAU OF LAND MANAGEMENT
MINING CLAIMS
(LIVE) Serial Register Page**

Run Date/Time: 08/06/2013 06:38 PM

Page 1 of 1

01 05-10-1872;017STAT0091;30USC26,28,34
Case Type 384101: LODE CLAIM
Claim Name: GOLDEN EYE
Commodity :
Case Disposition: ACTIVE
Required Maintenance Fee: \$140.00

Total Acres
20.660

Serial Number
AMC423767
Lead File Number
AMC423766



Transfer Processed
ENTERED INTO COMPUTER
AUG 06 2013 *pb*

Name & Address	Int Rel
BOWNES PATRICK 537 JONES ST # 3296 SAN FRANCISCO, CA 94102-2007	CLAIMANT

Mer Twp Rng Sec	Quadrant	District/Field Office	County
14 0080S 0300E 003	NE,NW	SAFFORD FO	GREENLEE

Act Date	Code	Action	Action Remarks	Receipt Number
05/29/2013	403	LOCATION DATE		
07/08/2013	395	RECORDATION NOTICE RECD	1	2827384
07/02/2013	484	LOCATION YEAR / MAINTENANCE	2013;\$140	2827384
07/15/2013	396	TRF OF INTEREST FILED	GRE INC	2833980
07/02/2013	501	ACCT ADV IN LEAD FILE	AMC423766-AMC423767	

Line Nr Remarks



GOLD RUSH
EXPEDITIONS
2091 E. MURRAY HOLLADAY RD, STE. 22E
SALT LAKE CITY, UTAH 84117



Salt Lake City UT 841
FRI 12 JUL 2013 PM

Arizona BLM
Attn: Cashier
One N. Central Ave., Ste. 800
Phoenix, AZ 85004

RECEIVED
BLM AZ STATE OFFICE
JUL 15 P 2:13
PHOENIX, ARIZONA

**United States Department of the Interior
Bureau of Land Management
LANDS/RECREATION & PLANNING
ONE N CENTRAL AVE
PHOENIX, AZ 85004 -2203
Phone: 602-417-9200**

Receipt

No: 2833980



Transaction #: 2919471		ENTERED INTO COMPUTER	
Date of Transaction: 07/17/2013			
CUSTOMER:		B	AUG 06 2013
GRE INC 2091 MURRAY HOLLADAY RD STE 22 SALT LAKE CITY,UT 84117-5174 US			

LINE #	QTY	DESCRIPTION	REMARKS	UNIT PRICE	TOTAL
1	1.00	LOCATABLE MINERALS / MINING CLAIMS- NOT NEW-UNADJUD,ONE AUTH NO. ONLY / MINING CLAIM MONEY RECEIVED CASES: AMC423164/\$30.00	QCD - 3	- n/a -	30.00
TOTAL:					\$30.00

PAYMENT INFORMATION			
NOTE: Items will appear on credit card statement as "Bureau of Land Mgmt CO".			
1	AMOUNT:	30.00	POSTMARKED: N/A
	TYPE:	CREDIT CARD	RECEIVED: 07/17/2013
	NAME:	SHUMAN, JESSICA 2091 MURRAY HOLLADAY RD STE 22 SALT LAKE CITY UT 84117-5174 US	
	CARD NO:	XXXXXXXXXXXX4136	AUTH CODE: 081197
	NAME ON CARD:	JESSICA SHUMAN	
	EXPIRES:	07/2013	
	SIGNATURE:		

REMARKS

This receipt was generated by the automated BLM Collections and Billing System and is a paper representation of a portion of the official electronic record contained therein.



GOLD RUSH
 EXPEDITIONS
 2091 E. MURRAY HOLLADAY RD, STE. 22E
 SALT LAKE CITY, UTAH 84117




84117
 \$1.32
 US POSTAGE
 PERMIT NO. 1444
 06280005031348

Salt Lake City UT 841
 FRI 12 JUL 2013 PM

Arizona BLM
 Attn: Cashier
 One N. Central Ave., Ste. 800
 Phoenix, AZ 85004

RECEIVED
 BLM AZ STATE OFFICE
 2013 JUL 15 P 2:13
 PHOENIX, ARIZONA



NOTICE!!

These documents have been scanned!

Do not place un-scanned documents beneath this notice!

Do not remove this notice from this file!

GPO Jacket No. 560-102
Print Order 61540
Rise Business Services, LLC
Job=AZ15 5/13/2019



Box Number= AZ15039



Claim Begin-End: AMC423162-AMC423164

4 Miscellaneous



AZ15039-1

AMC423162-AMC423771

423162
441719

BLM Mining Address Change

John Matyas

Sent: Tuesday, July 11, 2017 4:59 PM

To: John Matyas

My wife and myself are the owners of several AMC Mining Claims. We moved about 1 1/2 years ago. You have my correct address. Some how, my wife's address has not been updated. Would you please update my wife's address.

Our current address is 224 Ferndale Ave., Tonawanda NY 14217-1047

The mines listed under her name are; AMC 423163,,,AMC 441719,,,AMC441720

Your help in this matter is greatly appreciated.

Thank You John Matyas

John Matyas
Deborah R Matyas

RECEIVED
BLM AZ STATE OFFICE
2017 JUL 17 P 3:18
PHOENIX, ARIZONA



John Matyas
224 Ferndale Ave
Buffalo, NY 14217

BUFFALO NY 142

12 JUL 2017 PM 1 L



RECEIVED
BLM AZ STATE OFFICE
2017 JUL 17 P 3:18
PHOENIX, ARIZONA

BLM
One North Central Ave. Ste 800
Phoenix AZ 85004-4427

85004-442700



NOTICE!!

These documents have been scanned!

Do not place un-scanned documents beneath this notice!

Do not remove this notice from this file!

GPO Jacket No. 560-102
Print Order 61540
Rise Business Services, LLC
Job=AZ15 5/13/2019



Box Number= AZ15039



Claim Begin-End: AMC423162-AMC423164

5 Annual Filings



AZ15039-1 AMC423162-AMC423771

Amc 423162
427517

MAINTENANCE FEE PAYMENT

Claimant Name: John Matyas
 Address: 224 Ferndale Ave.
 City: TONAWANDA State: NY Zip: 14217
 Telephone: 716-864-8181
 E-mail address: JAM@AMCPrecision.com
 Signature: J. Matyas

Check here if this is a change of address.

BLM
Date
Stamp

RECEIVED
BLM AZ STATE OFFICE
2018 AUG 27 P 2:34
PHOENIX, ARIZONA

LINE NO.	AMC NUMBER	CLAIM/SITE NAME	COUNTY RECORDER DATA (If available)	TWP	RNG	SEC
1	423163	Golden Jackpot				
2	427517	Monterey JACK				
3						
4						
5						
6						
7						
8						
9						
10						

List additional claims on Form MCF114.

No. of Claims*: 2 x \$155 = 310.00
 Check No: 1846 Init. JS
 Receipt No.: 4247638
 For BLM Use Only AC 782

Bureau of Land Management
 Arizona State Office
www.blm.gov/az/

ENTERED AUG 29 2018

* \$155 per lode mining claim, mill site, or tunnel site; and \$155 for each 20 acres or portion thereof for each placer mining claim.

Form: MCF112
 Revised July 2014



John Matyas
224 Ferndale Ave
Buffalo, NY 14217

BUFFALO NY 142

23 AUG 2018 PM 5 L




BLM
One N Central Ave.
Phoenix, AZ.

PHOENIX, ARIZONA

2018 AUG 27 P 2:34

RECEIVED
BLM AZ STATE OFFICE

85004-442700





John Matyas
224 Ferndale Ave
Buffalo, NY 14217

BUFFALO NY 142

23 AUG 2016 PM 5 L



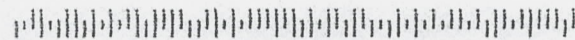
BLM
One N Central Ave.
Phoenix, AZ.

PHOENIX, ARIZONA

2016 AUG 27 P 2:34

RECEIVED
BLM AZ STATE OFFICE

85004-442700



United States Department of the Interior
Bureau of Land Management
 DIV OF LANDS, MINRLS & ENERGY
 ONE N CENTRAL AVE
 PHOENIX, AZ 85004 -4427
 Phone: 602-417-9200

Receipt

No: 4247638

Transaction #: 4363112	
Date of Transaction: 08/28/2018	
CUSTOMER:	
JOHN MATYAS 224 FERNDALE AVE BUFFALO, NY 14217-1047 US	

AC 782

ENTERED AUG 29 2018

PR

LINE #	QTY	DESCRIPTION	REMARKS	UNIT PRICE	TOTAL
1	1.00	LOCATABLE MINERALS / MINING CLAIMS- NOT NEW-UNADJUD, ONE AUTH NO. ONLY / MINING CLAIM MONEY RECEIVED CASES: AMC423163/\$310.00	2019 MAINT (2)	- n/a -	310.00
TOTAL:					\$310.00

PAYMENT INFORMATION			
1	AMOUNT:	310.00	POSTMARKED: N/A
	TYPE:	CHECK	RECEIVED: 08/27/2018
	CHECK NO:	1846	
	NAME:	MATYAS, JOHN 224 FERNDALE AVE BUFFALO NY 14217-1047 US	

REMARKS

This receipt was generated by the automated BLM Collections and Billing System and is a paper representation of a portion of the official electronic record contained therein.

UNITED STATES
DEPARTMENT OF THE INTERIOR
BUREAU OF LAND MANAGEMENT

423162

CREDIT CARD PAYMENT
For Mining Claim Maintenance Fee

THIS IS A CHANGE OF ADDRESS

TELEPHONE SUBMISSION - ACCURACY OF THE BELOW INFORMATION IS THE RESPONSIBILITY OF THE CLAIMANT/OWNER

NAME ALEXANDER LONG
ADDRESS PO BOX 48
CITY Algonac STATE MI ZIP 49001
PHONE # 519 - 380 9992

(C) 519-350 9008

SEND RECEIPT TO Above address
 Other (Include Name and Mailing Address):

AMC NUMBER
AMC 423164

CLAIM/SITE NAME

1 # of Claim/Site
x 155.00 Each
\$ 155.00 Total Charged TER (INITIALS)

RECEIPT # 3965881

DATE STAMP

ENTERED
AUG 31 2017
BY: RAA

RECEIVED
REGISTERED OFFICE
PHOENIX, ARIZONA
2011 AUG 30 A 9:21

***** FOR OFFICIAL USE ONLY *****
DATE _____ INITIALS _____ VERIFIED _____

**DEPARTMENT OF THE INTERIOR
BUREAU OF LAND MANAGEMENT
MINING CLAIMS
(MASS) Serial Register Page**

Run Date/Time: 08/30/17 10:23 AM

Page 1 of 1

01 05-10-1872;017STAT0091;30USC26,28,34

Total Acres

Serial Number

Case Type 384101: LODE CLAIM

20.660

AMC423164

Claim Name: OUTLAW

Lead File Number

Case Disposition: ACTIVE

AMC423162

Required Maintenance Fee: \$155.00

Name & Address

Int Rel

LONG ALEXANDER
PO BOX 48 ALGONAC, MI 48001-0048

CLAIMANT

County / State

District

YUMA County, AZ

COLORADO RIVER DO

Mer Twp Rng Sec

Subdivision

14 0020S 0110W 010

SE

14 0020S 0110W 011

SW

Act Date	Code	Action Text	Action Remarks	Receipt Number
03/08/2013	403	LOCATION DATE		
05/24/2013	395	RECORDATION NOTICE RECD	1	2799745
08/16/2016	782	MAINTENANCE FEE PAYMENT	2017;\$155	3632582
07/27/2015	782	MAINTENANCE FEE PAYMENT	2016;\$155	3351740
05/21/2014	682	MAINTENANCE FEE/\$140	2015;\$140	3037845
08/16/2013	682	MAINTENANCE FEE/\$140	2014;\$140	2858423
05/23/2013	484	LOCATION YEAR / MAINTENAN	2013;\$140	2799745
08/06/2014	499	CURABLE MAINTENANCE FEE	2015;\$15	3094469
09/16/2013	379	REFUND AUTHORIZED	\$140; DUPLICATE PAYME	2866945
08/26/2013	488	ASSMT DOC RECEIVED	481;2013	2866945
08/16/2013	669	LAND STATUS CHECKED		
07/15/2013	396	TRF OF INTEREST FILED	GRE INC	2833980
05/23/2013	501	ACCT ADV IN LEAD FILE	AMC423162-AMC423164;	

Line Nr **Remarks**

0001 9/16/13 REFUNDED \$140 DUPL. PAYMENT PAID
0002 ON 2 RECEIPTS, #2866947 & 2858423;

RECEIVED
BLM OFFICE
2017 AUG 30 A 9:27
PHOENIX, ARIZONA

United States Department of the Interior
Bureau of Land Management
 DIV OF LANDS, MINRLS & ENERGY
 ONE N CENTRAL AVE
 PHOENIX, AZ 85004 -4427
 Phone: 602-417-9200

Receipt

No: 3965881

Transaction #: 4075763	
Date of Transaction: 08/30/2017	
CUSTOMER:	
ALEX LONG PO BOX 48 ALGONAC,MI 48001-0048 US	

LINE #	QTY	DESCRIPTION	REMARKS	UNIT PRICE	TOTAL
1	1.00	LOCATABLE MINERALS / MINING CLAIMS- NOT NEW-UNADJUD, ONE AUTH NO. ONLY / MINING CLAIM MONEY RECEIVED CASES: AMC423164/\$155.00	2018 MAINT/1	- n/a -	155.00
TOTAL:					\$155.00

PAYMENT INFORMATION			
NOTE: Items will appear on credit card statement as "Bureau of Land Mgmt CO".			
1	AMOUNT:	155.00	POSTMARKED: N/A
	TYPE:	CREDIT CARD	RECEIVED: 08/30/2017
	NAME:	LONG, ALEX PO BOX 48 ALGONAC MI 48001-0048 US	
	CARD NO:	XXXXXXXXXXXX4779	AUTH CODE: 021914
	NAME ON CARD:	ALEXANDER LONG	
	EXPIRES:	02/2020	
	SIGNATURE:		

REMARKS

This receipt was generated by the automated BLM Collections and Billing System and is a paper representation of a portion of the official electronic record contained therein.

Run Date: 08/14/17

Run Time: 01:28 PM

**DEPARTMENT OF THE INTERIOR
BUREAU OF LAND MANAGEMENT
MINING CLAIMS**

MC Maintenance Fees Paid Through the BLM Pay Portal

CBS Receipt: 3927961

Printed For Lead File # AMC423162

Agency Tracking ID: 1502216801

Assessment Year: 2018

Number of BLM Serial Nr: 4

Paid On: 08/08/2017

Total Amount Paid: \$930.00

Claim Name	BLM Serial No	Lead File No	Amount Paid
GOLDEN JACKPOT	AMC423163	AMC423162	\$155.00
MONTEREY JACK	AMC427517	AMC427517	\$155.00
NEW YORK 1	AMC441719	AMC441719	\$310.00
NEW YORK 2	AMC441720	AMC441719	\$310.00

United States Department of the Interior
Bureau of Land Management
 BUSINESS & SUPPORT SVCS DIV
 ONE N CENTRAL AVE SUITE 800
 PHOENIX, AZ 85004 -4427
 Phone: 602-417-9200

Receipt

No: 3927961

Transaction #: 4037513	
Date of Transaction: 08/08/2017	
CUSTOMER:	
JOHN MATYAS 224 FERNDALE AVE. TONAWANDA, NY 14217 US	

LINE #	QTY	DESCRIPTION	REMARKS	UNIT PRICE	TOTAL
1	1.00	LOCATABLE MINERALS / MINING CLAIMS- NOT NEW-UNADJUD, ONE AUTH NO. ONLY / MINING CLAIM MONEY RECEIVED CASES: AMC441720/\$930.00		- n/a -	930.00
TOTAL:					\$930.00

PAYMENT INFORMATION			
NOTE: Items will appear on credit card statement as "BLM O Mining Claim".			
1	AMOUNT:	930.00	POSTMARKED: N/A
	TYPE:	CREDIT CARD	RECEIVED: 08/08/2017
	NAME:	JOHN MATYAS 224 FERNDALE AVE. TONAWANDA NY 14217 US	
	CARD NO:	XXXXXXXXXXXX4646	AUTH CODE: 05711C
	NAME ON CARD:	JOHN MATYAS	
	EXPIRES:	07/2018	
	SIGNATURE:		

REMARKS

This receipt was generated by the automated BLM Collections and Billing System and is a paper representation of a portion of the official electronic record contained therein.

423162
427517

MAINTENANCE FEE PAYMENT

Claimant Name: JOHN MATYAS
 Address: 224 Ferndale Ave.
 City: TONAWANDA State: NY Zip: 14217
 Telephone: 716-864-8181
 E-mail address: JAM@AMCPRECISION.COM
 Signature: J. Matyas

RECEIVED
 BLM AZ STATE OFFICE
 2016 AUG 29 P 2:54
 PHOENIX, ARIZONA
 BLM Date Stamp

Check here if this is a change of address.

UPDATED
 8/31/16 pm

LINE NO.	AMC NUMBER	CLAIM/SITE NAME	COUNTY RECORDER DATA (If available)	TWP	RNG	SEC
1	423163	Golden Jacket				
2	427517	Monterey Jack				
3						
4						
5						
6						
7						
8						
9						
10						

List additional claims on Form MCF114.

Bureau of Land Management
 Arizona State Office
www.blm.gov/az/

No. of Claims*: 2 x \$155 = 310.00
 Check No: 1687 Init. ASJ
 Receipt No.: 3046876
 For BLM Use Only

* \$155 per lode mining claim, mill site, or tunnel site; and \$155 for each 20 acres or portion thereof for each placer mining claim.

Form: MCF112
 Revised July 2014

This form is available from the Arizona Geological Survey and may be reproduced.

ENTERED
 AUG 31 2016
 BY: Raman

MATIAS
224 Ferndale Ave
TONAWANDA, NY
14217

BUFFALO NY 142

25 AUG 2015 PM 5 L



RECEIVED
BLM AZ STATE OFFICE

2016 AUG 29 P 2:54

PHOENIX, ARIZONA

BLM

One North Central Ave. Suite 800
Phoenix, AZ 85004-4427

85004-442700



MATIAS
224 Ferndale Ave
Tonawanda, NY
14217

BUFFALO NY 142

26 AUG 2005 PM 6 L



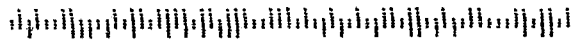
RECEIVED
BLM AZ STATE OFFICE

17016 AUG 29 P 2:54

PHOENIX, ARIZONA

BLM
One North Central Ave. Suite 800
Phoenix, AZ 85004-4427

85004-442700



United States Department of the Interior
Bureau of Land Management
 DIV OF LANDS, MINRLS & ENERGY
 ONE N CENTRAL AVE
 PHOENIX, AZ 85004 -4427
 Phone: 602-417-9200

Receipt

No: 3646816

Transaction #: 3750801	
Date of Transaction: 08/30/2016	
CUSTOMER:	
JOHN MATYAS 224 FERNDAL AVE BUFFALO, NY 14217-1047 US	

LINE #	QTY	DESCRIPTION	REMARKS	UNIT PRICE	TOTAL
1	1.00	LOCATABLE MINERALS / MINING CLAIMS- NOT NEW-UNADJUD, ONE AUTH NO. ONLY / MINING CLAIM MONEY RECEIVED CASES: AMC423163/\$310.00	MAINT FEE 2017 - 2	- n/a -	310.00
TOTAL:					\$310.00

PAYMENT INFORMATION					
1	AMOUNT:	310.00	POSTMARKED:	08/26/2016	
	TYPE:	CHECK	RECEIVED:	08/29/2016	
	CHECK NO:	1681			
	NAME:	MATYAS, JOHN A 224 FERNDAL AVE BUFFALO NY 14217-1047 US			

REMARKS

This receipt was generated by the automated BLM Collections and Billing System and is a paper representation of a portion of the official electronic record contained therein.

Run Date: 09/08/16

Run Time: 12:27 PM

**DEPARTMENT OF THE INTERIOR
BUREAU OF LAND MANAGEMENT
MINING CLAIMS**

MC Maintenance Fees Paid Through the BLM Pay Portal

CBS Receipt: 3632582

Printed For Lead File # **AMC423162**

Agency Tracking ID: 1471374895

Assessment Year: 2017

Number of BLM Serial Nr: 1

Paid On: 08/16/2016

Total Amount Paid: \$155.00

Claim Name	BLM Serial No	Lead File No	Amount Paid
OUTLAW	AMC423164	AMC423162	\$155.00

**United States Department of the Interior
Bureau of Land Management
BUSINESS & SUPPORT SVCS DIV
ONE N CENTRAL AVE SUITE 800
PHOENIX, AZ 85004 -4427
Phone: (602) 417-9200**

Receipt

No: 3632582

Transaction #: 3736393	
Date of Transaction: 08/16/2016	
CUSTOMER:	
ALEXANDER LONG PO BOX 48 ALGONAC, MI 48001 US	

LINE #	QTY	DESCRIPTION	REMARKS	UNIT PRICE	TOTAL
1	1.00	LOCATABLE MINERALS / MINING CLAIMS- NOT NEW-UNADJUD, ONE AUTH NO. ONLY / MINING CLAIM MONEY RECEIVED CASES: AMC423164/\$155.00		- n/a -	155.00
TOTAL:					\$155.00

PAYMENT INFORMATION					
NOTE: Items will appear on credit card statement as "BLM O Mining Claim".					
1	AMOUNT:	155.00	POSTMARKED:	N/A	
	TYPE:	CREDIT CARD	RECEIVED:	08/16/2016	
	NAME:	ALEXANDER LONG PO BOX 48 ALGONAC MI 48001 US			
	CARD NO:	XXXXXXXXXXXX4779	AUTH CODE:	041615	
	NAME ON CARD:	ALEXANDER LONG			
	EXPIRES:	02/2020			
	SIGNATURE:				

REMARKS

This receipt was generated by the automated BLM Collections and Billing System and is a paper representation of a portion of the official electronic record contained therein.

Run Date: 08/17/15

Run Time: 02:46 PM

**DEPARTMENT OF THE INTERIOR
BUREAU OF LAND MANAGEMENT
MINING CLAIMS**

MC Maintenance Fees Paid Through the BLM Pay Portal

CBS Receipt: 3365656

Printed For Lead File # AMC423162

Agency Tracking ID: 1439385244

Assessment Year: 2016

Number of BLM Serial Nr: 2

Paid On: 08/12/2015

Total Amount Paid: \$310.00

Claim Name	BLM Serial No	Lead File No	Amount Paid
GOLDEN JACKPOT	AMC423163	AMC423162	\$155.00
MONTEREY JACK	AMC427517	AMC427517	\$155.00

**United States Department of the Interior
Bureau of Land Management
BUSINESS & SUPPORT SVCS DIV
ONE N CENTRAL AVE SUITE 800
PHOENIX, AZ 85004 -4427
Phone: (602) 417-9200**

Receipt

No: 3365656

Transaction #: 3463721	
Date of Transaction: 08/12/2015	
CUSTOMER:	
JOHN MATYAS 95 SPICER CREEK RUN GRAND ISLAND, NY 14072 US	

LINE #	QTY	DESCRIPTION	REMARKS	UNIT PRICE	TOTAL
1	1.00	LOCATABLE MINERALS / MINING CLAIMS- NOT NEW-UNADJUD, ONE AUTH NO. ONLY / MINING CLAIM MONEY RECEIVED CASES: AMC423163/\$310.00		- n/a -	310.00
TOTAL:					\$310.00

PAYMENT INFORMATION			
NOTE: Items will appear on credit card statement as "BLM O Mining Claim".			
1	AMOUNT:	310.00	POSTMARKED: N/A
	TYPE:	CREDIT CARD	RECEIVED: 08/12/2015
	NAME:	JOHN MATYAS 95 SPICER CREEK RUN GRAND ISLAND NY 14072 US	
	CARD NO:	XXXXXXXXXXXX4646	AUTH CODE: 01825C
	NAME ON CARD:	JOHN MATYAS	
	EXPIRES:	07/2018	
	SIGNATURE:		

REMARKS

This receipt was generated by the automated BLM Collections and Billing System and is a paper representation of a portion of the official electronic record contained therein.

Run Date: 08/27/14

55

Run Time: 10:10 AM

**DEPARTMENT OF THE INTERIOR
BUREAU OF LAND MANAGEMENT
MINING CLAIMS**

423162

MC Maintenance Fees Paid Through the BLM Pay Portal

CBS Receipt: 3112049

Agency Tracking ID: 2109948297

Assessment Year: 2015

Paid On : 08/25/2014

Number of BLM Serial Nr: 1

Total Amount Paid: \$155.00

Claim Name	BLM Serial No	Lead File No	Case Type	Amount Paid
CLIMAX	AMC423162	AMC423162	384101	\$155.00

United States Department of the Interior
Bureau of Land Management
 BUSINESS & SUPPORT SVCS DIV
 ONE N CENTRAL AVE SUITE 800
 PHOENIX, AZ 85004 -4427
 Phone: (602) 417-9200

Receipt

No: 3112049

Transaction #: 3203756	
Date of Transaction: 08/25/2014	
CUSTOMER:	
ROBERT J LOYD PO BOX 1524 BAGDAD, AZ 86321	

LINE #	QTY	DESCRIPTION	REMARKS	UNIT PRICE	TOTAL
1	1.00	LOCATABLE MINERALS / MINING CLAIMS- NOT NEW-UNADJUD, ONE AUTH NO. ONLY / MINING CLAIM MONEY RECEIVED CASES: AMC423162/\$155.00		- n/a -	155.00
TOTAL:					\$155.00

PAYMENT INFORMATION			
NOTE: Items will appear on credit card statement as "BLM O Mining Claim".			
1	AMOUNT:	155.00	POSTMARKED: N/A
	TYPE:	CREDIT CARD	RECEIVED: 08/25/2014
	NAME:	ROBERT J LOYD PO BOX 1524 BAGDAD AZ 86321	
	CARD NO:	XXXXXXXXXXXX1446	AUTH CODE: 015674
	NAME ON CARD:	ROBERT J LOYD	
	EXPIRES:	06/2015	
	SIGNATURE:		

REMARKS

This receipt was generated by the automated BLM Collections and Billing System and is a paper representation of a portion of the official electronic record contained therein.

AMC 423162

UNITED STATES
DEPARTMENT OF THE INTERIOR
BUREAU OF LAND MANAGEMENT
**MAINTENANCE FEE PAYMENT FORM
FOR PLACER MINING CLAIMS**

Remitter Name: Alexander Long
Mailing Address: P.O. Box 48
City, State, Zip: Algonac MI 48001

Check here if this is a change of address.

FOR COUNTY RECORDER'S USE

499
ADDITIONAL PAYMENT 08/06/14
No. of claims 1
Total due BLM \$ 15.00

- The maintenance fee may be paid by cash, check, money order, Bureau of Land Management (BLM) Declining Deposit Account, or credit card (VISA, American Express, Discover, or MasterCard). Payments must be remitted to the BLM State Office where your claim or site is recorded and received on or before September 1. If the payment is mailed, the envelope must be postmarked by a bona fide delivery service on or before September 1 and received at the proper BLM State Office within 15 calendar days after the due date. Payments may also be made by telephone using a credit card. A complete listing of BLM State Offices with their addresses and phone numbers can be found at <http://www.blm.gov>.
- The maintenance fee for the following claim(s) applies to the assessment year 2014.

CLAIM NAME	BLM SERIAL NO.	ACRES IN CLAIM	PAYMENT DUE TO THE BLM (See Instructions on Page 2)
Outlaw	AMC423164	20	15.00

RECEIVED
BLM STATE OFFICE
PHOENIX, ARIZONA
2014 AUG - 6 A 10: 41

Use a separate sheet for additional claim names, serial numbers, and claimant names and addresses.

3094469

United States Department of the Interior
Bureau of Land Management
 LANDS/RECREATION & PLANNING
 ONE N CENTRAL AVE
 PHOENIX, AZ 85004 -2203
 Phone: 602-417-9200

Receipt

No: 3094469

Transaction #: 3185931	
Date of Transaction: 08/06/2014	
CUSTOMER:	
ALEX LONG PO BOX 48 ALGONAC, MI 48001-0048 US	

LINE #	QTY	DESCRIPTION	REMARKS	UNIT PRICE	TOTAL
1	1.00	LOCATABLE MINERALS / MINING CLAIMS-NOT NEW-UNADJUD, ONE AUTH NO. ONLY / MINING CLAIM MONEY RECEIVED CASES: AMC423164/\$15.00	ADDITIONAL MAINT FEES	- n/a -	15.00
TOTAL:					\$15.00

PAYMENT INFORMATION			
NOTE: Items will appear on credit card statement as "Bureau of Land Mgmt CO".			
1	AMOUNT:	15.00	POSTMARKED: N/A
	TYPE:	CREDIT CARD	RECEIVED: 08/06/2014
	NAME:	LONG, ALEX PO BOX 48 ALGONAC MI 48001-0048 US	
	CARD NO:	XXXXXXXXXXXX0336	AUTH CODE: 012114
	NAME ON CARD:	ALEXANDER LONG	
	EXPIRES:	02/2015	
	SIGNATURE:		

REMARKS
LH

This receipt was generated by the automated BLM Collections and Billing System and is a paper representation of a portion of the official electronic record contained therein.

423162

UNITED STATES
DEPARTMENT OF THE INTERIOR
BUREAU OF LAND MANAGEMENT

CREDIT CARD PAYMENT
For Mining Claim Maintenance Fee

THIS IS A CHANGE OF ADDRESS

TELEPHONE SUBMISSION - ACCURACY OF THE BELOW INFORMATION IS THE RESPONSIBILITY OF THE CLAIMANT/OWNER

NAME ALEXANDER LONG
ADDRESS PO BOX 48
CITY ALGONAC STATE MI ZIP 48001
PHONE # 519 - 380-9992

SEND RECEIPT TO Above address
 Other (Include Name and Mailing Address):

AMC NUMBER 423164 CLAIM/SITE NAME OUTLAW

1 # of Claim/Site
x 140.00 Each
\$ 140.00 Total Charged ELG (INITIALS)
RECEIPT # 3037845

DATE STAMP
RECEIVED
BLM AZ STATE OFFICE
2014 MAY 21 A 9:27
PHOENIX, ARIZONA
ENTERED
MAY 21 2014
BY: RAM

***** FOR OFFICIAL USE ONLY *****
DATE _____ INITIALS _____ VERIFIED _____

United States Department of the Interior
Bureau of Land Management
 LANDS/RECREATION & PLANNING
 ONE N CENTRAL AVE
 PHOENIX, AZ 85004 -2203
 Phone: 602-417-9200

Receipt

No: 3037845

Transaction #: 3128379	
Date of Transaction: 05/21/2014	
CUSTOMER:	
ALEX LONG PO BOX 48 ALGONAC,MI 48001-0048 US	

LINE #	QTY	DESCRIPTION	REMARKS	UNIT PRICE	TOTAL
1	1.00	LOCATABLE MINERALS / MINING CLAIMS- NOT NEW-UNADJUD,ONE AUTH NO. ONLY / MINING CLAIM MONEY RECEIVED CASES: AMC423164/\$140.00	MAINT 2015 (1)	- n/a -	140.00
TOTAL:					\$140.00

PAYMENT INFORMATION			
NOTE: Items will appear on credit card statement as "Bureau of Land Mgmt CO".			
1	AMOUNT:	140.00	POSTMARKED: N/A
	TYPE:	CREDIT CARD	RECEIVED: 05/21/2014
	NAME:	LONG, ALEX PO BOX 48 ALGONAC MI 48001-0048 US	
	CARD NO:	XXXXXXXXXXXX0336	AUTH CODE: 094412
	NAME ON CARD:	ALEXANDER LONG	
	EXPIRES:	02/2015	
	SIGNATURE:		

REMARKS

This receipt was generated by the automated BLM Collections and Billing System and is a paper representation of a portion of the official electronic record contained therein.

United States Department of the Interior
Bureau of Land Management
 LANDS/RECREATION & PLANNING
 ONE N CENTRAL AVE
 PHOENIX, AZ 85004 -2203
 Phone: 602-417-9200

Receipt

No: 3037845

Transaction #: 3128379	
Date of Transaction: 05/21/2014	
CUSTOMER:	
ALEX LONG PO BOX 48 ALGONAC, MI 48001-0048 US	

LINE #	QTY	DESCRIPTION	REMARKS	UNIT PRICE	TOTAL
1	1.00	LOCATABLE MINERALS / MINING CLAIMS- NOT NEW-UNADJUD, ONE AUTH NO. ONLY / MINING CLAIM MONEY RECEIVED CASES: AMC423164/\$140.00	MAINT 2015 (1)	- n/a -	140.00
TOTAL:					\$140.00

PAYMENT INFORMATION			
NOTE: Items will appear on credit card statement as "Bureau of Land Mgmt CO".			
1	AMOUNT:	140.00	POSTMARKED: N/A
	TYPE:	CREDIT CARD	RECEIVED: 05/21/2014
	NAME:	LONG, ALEX PO BOX 48 ALGONAC MI 48001-0048 US	
	CARD NO:	XXXXXXXXXXXX0336	AUTH CODE: 094412
	NAME ON CARD:	ALEXANDER LONG	
	EXPIRES:	02/2015	
	SIGNATURE:		

REMARKS

This receipt was generated by the automated BLM Collections and Billing System and is a paper representation of a portion of the official electronic record contained therein.

MAINTENANCE FEE PAYMENT

Claimant Name: John Matyas
Address: 95 Spicer Creek Run
City: Grand Island State: NY Zip: 14072
Telephone: 716-864-8181
E-mail address: JAM@AMCPRECISION.COM
Signature: J. Matyas

Check here if this is a change of address. YEAR 2015

BLM
Date
Stamp
RECEIVED
MAZ STATE OFFICE
2014 MAR -4 P 1:15
PHOENIX, ARIZONA

LINE NO.	AMC NUMBER	CLAIM/SITE NAME	COUNTY RECORDER DATA (If available)	TWP	RNG	SEC
1	423163	Golden Jackpot		5N	14W	35
2						
3						
4						
5						
6						
7						
8						
9						
10						

List additional claims on Form MCF114.

Bureau of Land Management
Arizona State Office
www.blm.gov/az/

No. of Claims: 1 x \$140 = 140.00
Check No: Cash Init. SC
Receipt No.: 2982126
For BLM Use Only

Form: MCF112
Revised July 2009

This form is available from the Arizona Department of Mines and Mineral Resources and may be reproduced.

owes \$15 additional

ENTERED
MAR 06 2014
BY: JM

United States Department of the Interior
Bureau of Land Management
 LANDS/RECREATION & PLANNING
 ONE N CENTRAL AVE
 PHOENIX, AZ 85004 -2203
 Phone: 602-417-9200

Receipt

No: 2982126

Transaction #: 3070958	
Date of Transaction: 03/04/2014	
CUSTOMER:	
JOHN MATYAS 95 SPICER CREEK RUN GRAND ISLAND,NY 14072-2187 US	

LINE #	QTY	DESCRIPTION	REMARKS	UNIT PRICE	TOTAL
1	1.00	LOCATABLE MINERALS / MINING CLAIMS- NOT NEW-UNADJUD,ONE AUTH NO. ONLY / MINING CLAIM MONEY RECEIVED CASES: AMC423163/\$140.00	MAINT (1) 2015	- n/a -	140.00
TOTAL:					\$140.00

PAYMENT INFORMATION			
1	AMOUNT:	140.00	POSTMARKED: N/A
	TYPE:	CASH	RECEIVED: 03/04/2014
	NAME:	MATYAS, JOHN 95 SPICER CREEK RUN GRAND ISLAND NY 14072-2187 US	

REMARKS

This receipt was generated by the automated BLM Collections and Billing System and is a paper representation of a portion of the official electronic record contained therein.

ENTERED
 SEP 18 2014
 BY: _____

United States Department of the Interior
Bureau of Land Management
 LANDS/RECREATION & PLANNING
 ONE N CENTRAL AVE
 PHOENIX, AZ 85004 -2203
 Phone: 602-417-9200

Receipt

No: 3131384

Transaction #: 3223374	
Date of Transaction: 09/17/2014	
CUSTOMER:	
JOHN MATYAS 95 SPICER CREEK RUN GRAND ISLAND,NY 14072-2187 US	

LINE #	QTY	DESCRIPTION	REMARKS	UNIT PRICE	TOTAL
1	1.00	LOCATABLE MINERALS / MINING CLAIMS- NOT NEW-UNADJUD, ONE AUTH NO. ONLY / MINING CLAIM MONEY RECEIVED CASES: AMC423163/\$15.00	ADD'L MAINT FEE 2015	- n/a -	15.00
TOTAL:					\$15.00

PAYMENT INFORMATION			
NOTE: Items will appear on credit card statement as "Bureau of Land Mgmt CO".			
1	AMOUNT:	15.00	POSTMARKED: N/A
	TYPE:	CREDIT CARD	RECEIVED: 09/17/2014
	NAME:	MATYAS, JOHN 95 SPICER CREEK RUN GRAND ISLAND NY 14072-2187 US	
	CARD NO:	XXXXXXXXXXXX4646	AUTH CODE: 07543D
	NAME ON CARD:	JOHN MATYAS	
	EXPIRES:	07/2016	
	SIGNATURE:		

REMARKS

This receipt was generated by the automated BLM Collections and Billing System and is a paper representation of a portion of the official electronic record contained therein.

ENTERED
 SEP 18 2014
 BY: AT

UNITED STATES
DEPARTMENT OF THE INTERIOR
BUREAU OF LAND MANAGEMENT
MAINTENANCE FEE PAYMENT FORM FOR
LODE CLAIMS, MILL SITES, AND TUNNEL SITES

AMC 423162
AMC 422952

Remitter Name: GRE Inc.
Mailing Address: 2091 E. Murray Holladay Rd.
City, State, Zip: SLC, UT 84117

Check here if this is a change of address.

RECEIVED
BLM AZ STATE OFFICE
2013 AUG 26 P 12:34
PHOENIX, ARIZONA
FOR COUNTY RECORDER'S USE

No. of claims/sites 3
x \$140 per claim/site
Total due BLM \$ 420

- The maintenance fee may be paid by cash, check, money order, Bureau of Land Management (BLM) Declining Deposit Account, or credit card (VISA, American Express, Discover, or MasterCard). Payments must be remitted to the BLM State Office where your claim or site is recorded and received on or before September 1. If the payment is mailed, the envelope must be postmarked by a bona fide delivery service on or before September 1 and received at the proper BLM State Office within 15 calendar days after the due date. Payments may also be made by telephone using a credit card. A complete listing of BLM State Offices with their addresses and phone numbers can be found at <http://www.blm.gov>.
- The maintenance fee for the following claim(s)/site(s) applies to the assessment year 2014.

CLAIM/SITE NAME	BLM SERIAL NO.
Outlaw	AMC 423164
Climax	AMC 423162 <i>see</i>
Gold Guzzler	AMC 422953
<i>1103164 paid on Receipt # 2858423 140-2014 Maint</i>	
<i>overpayment \$140. - Refund Bl. twice on AMC 423164</i>	
<i>Receipt # 2866945 Refund 9/16/2013 TO</i>	

Pd. already

Use a separate sheet for additional claim/site names, serial numbers, and claimant names and addresses.

ENTERED
AUG 29 2013
BY: IS

Receipt # 2866945
CAH

INSTRUCTIONS

1. This is an optional form that may be used to satisfy the requirements for the Bureau of Land Management (BLM) under the provisions of 43 U.S.C. §1744 and 30 U.S.C. §28f and the regulations thereunder (43 CFR part 3834). Since local and State laws may vary, you should contact your local and State agencies where the claims are located to ensure all applicable laws and requirements are satisfied.
2. This form should be used to pay the maintenance fee for lode mining claims, mill sites, and tunnel sites only. To pay the maintenance fee for placer mining claims, use Form 3830-5a.
3. Complete the section for the number of claims and the amount being remitted to the BLM.
4. Enter the year in paragraph 2 for the applicable assessment year.
5. List all mining claim or site names and the BLM serial number associated to the claim or site, if the BLM has notified you what the serial number is. Every attempt should be made to include the current BLM serial number for each claim or site listed.
6. The name and current mailing addresses of the person paying the maintenance fee(s) should be listed at the top of the form. If this is a change of address for a claimant, that should also be noted.
7. If needed, an additional sheet can be used to continue listing claim and site names and BLM serial numbers, or the name and current mailing address of additional claimants.
8. If paying by credit card, you must complete the following credit card information on page 3: (a) exact name on the face of the credit card; (b) amount paid; (c) type of card; (d) credit card number; (e) expiration date of the card; and (f) telephone number. You must also sign on page 3 to show authorization to charge the credit card.

NOTICES

THE PRIVACY ACT and 43 CFR 2.48(d) require that you be furnished with the following information in connection with the information requested by this form.

AUTHORITY: 30 U.S.C. 28f and 43 CFR part 3834 permit collection of the information requested by this form.

PRINCIPAL PURPOSE: The BLM will use the information you provide to record the annual maintenance fee payment for the claims and sites listed and to verify that payment has been made in accordance with 30 U.S.C. 28f and 43 CFR part 3834.

ROUTINE USES: The BLM will only disclose this information in accordance with the provisions at 43 CFR 2.56(b) and (c).

EFFECT OF NOT PROVIDING INFORMATION: Disclosure of the requested information is required by 30 U.S.C. 28f and 43 CFR part 3834 for claimants paying the annual maintenance fee. The use of this specific form when paying the maintenance fee is optional. However, when paying the maintenance fee, it is the requested information on this form that is required to be submitted along with the fee. Failure to submit all the required information will delay the BLM's processing of the information and may preclude the BLM's acceptance of the maintenance fee payment, which may result in forfeiture of the mining claim(s) or site(s) by the claimant.

RECEIVED
BLM AZ STATE OFFICE
2013 AUG 26 P 12:39
PHOENIX, ARIZONA

NOTICE OF INTENTION TO HOLD MINING CLAIMS/SITES

When Recorded Return Document to:

GRE INC.
2091 E. Murray Holladay Rd
SLC, UT 84117

RECEIVED
 BLM AZ STATE OFFICE
 2013 AUG 26 P 12:39
 PHOENIX, ARIZONA
 BLM
 Date
 Stamp

Check here if this is a change of address.

Telephone: 385-219-2138

E-mail Address _____

I (We) intend to hold the claims(s) and/or site(s) listed below for the calendar year 20____, and I (We) have filed or will file a Notice of Intent to Hold in the county where the claim (s) is located.

Reason for filing a Notice of Intent to Hold instead of an assessment work filing (check one):

- Maintenance fee was paid to maintain claim(s) during this assessment year.
- Mill or tunnel sites.
- Claim(s) was located during the current assessment year.
- BLM has deferred assessment work (attach copy of decision granting deferment, or pending petition for deferment including date petition was filed.)

Line No.	AMC NUMBER	CLAIM/SITE NAME	COUNTY RECORDER DATA (If available)	TWP	RNG	SEC
1	423164	OUTLAW	2013-10843	2S	11W	10&11
2						
3						
4						
5						
6						
7						
8						
9						
10						

NOTICE OF INTENTION TO HOLD MINING CLAIMS/SITES
page 2

BLM Date Stamp	RECEIVED BLM AZ STATE OFFICE 2013 AUG 26 P 12:39 PHOENIX, ARIZONA
----------------------	--

1. State of Arizona, County of Yuma

2. I (Name) Jessica Shuman

3. Reside at (Address) 2091 E. Murray Holladay Rd

City Salt Lake City County Salt Lake State UT Zip 84117 being duly sworn, depose and say that I am a citizen of the United States, more than eighteen years of age, that all of the facts set forth in this notice, subject to the provisions and penalties of 18 U.S.C. 1001 pertaining to the filing of false, fictitious, or fraudulent statements with the United States, are true and correct according to the best of my knowledge, information and belief.

4. Owner's name and address (If not shown in Items 1-3 above). _____

5. Dated: _____ Signature: _____

Bureau of Land Management
Arizona State Office
www.az.blm.gov

No. of Claims: <u>1</u> x \$10 = <u>\$10.00</u>
Check No: <u>C10</u> Init. <u>AS</u>
Receipt No.: <u>2826945</u>
For BLM Use Only

NOTICE OF INTENTION TO HOLD MINING CLAIMS/SITES

When Recorded Return Document to:

GRE INC.
70916 Murray Holladay Rd.
SLC, UT 84117

RECEIVED
 BLM AZ STATE OFFICE
 2013 AUG 26 P 12:39
 PHOENIX, ARIZONA
 BLM
 Date
 Stamp

Check here if this is a change of address.

Telephone: 385-218-2138

E-mail Address _____

I (We) intend to hold the claims(s) and/or site(s) listed below for the calendar year 20 14 and I (We) have filed or will file a Notice of Intent to Hold in the county where the claim (s) is located.

Reason for filing a Notice of Intent to Hold instead of an assessment work filing (check one):

- Maintenance fee was paid to maintain claim(s) during this assessment year.
- Mill or tunnel sites.
- Claim(s) was located during the current assessment year.
- BLM has deferred assessment work (attach copy of decision granting deferment, or pending petition for deferment including date petition was filed.)

Line No.	AMC NUMBER	CLAIM/SITE NAME	COUNTY RECORDER DATA (if available)	TWP	RNG	SEC
1	422953	Gold Guzzler				
2	423162	CLIMAX				
3						
4						
5						
6						
7						
8						
9						
10						

NOTICE OF INTENTION TO HOLD MINING CLAIMS/SITES
page 2

RECEIVED
BLM AZ STATE OFFICE
2013 AUG 26 P 12:39
PHOENIX, ARIZONA
BLM
Date
Stamp

1. State of Arizona, County of La Paz

2. I (Name) Jessica Shuman

3. Reside at (Address) 2091 E. Murray Holladay Rd.

City Salt Lake City County salt lake State UT Zip 84117


being duly sworn, depose and say that I am a citizen of the United States, more than eighteen years of age, that all of the facts set forth in this notice, subject to the provisions and penalties of 18 U.S.C. 1001 pertaining to the filing of false, fictitious, or fraudulent statements with the United States, are true and correct according to the best of my knowledge, information and belief.

4. Owner's name and address (If not shown in Items 1-3 above).

5. Dated: 8.16.13 Signature: Jessica Shuman

Bureau of Land Management
Arizona State Office
www.az.blm.gov

No. of Claims: 2 x \$10 = \$20.00
Check No: C.C. Init. A.H.
Receipt No.: 28766945
For BLM Use Only



GOLD RUSH
EXPEDITIONS

8/19/2013

GRE, Inc.
2091 E. Murray Holladay Road
Suite #22E
SLC, UT 84117

Arizona BLM

Re: Three Annual Assessments(s)

Dear Arizona BLM,

Please find enclosed Three Annual Assessments(s). I understand there is a fee for recording each of these documents. I have enclosed a credit card slip with my credit card information for the fees. Please apply the appropriate amount owed for filing fees and send a receipt with the recorded documents.

I have also enclosed a postage paid envelope for the document(s) to be returned.

Thank you for your time and efforts.

Sincerely,

Karly Worwood
Internal Operations Specialist, GRE, Inc.
kworwood@goldrushexpeditions.com
www.goldrushexpeditions.com

RECEIVED
BLM AZ STATE OFFICE
2013 AUG 26 P 12:38
PHOENIX, ARIZONA

United States Department of the Interior
Bureau of Land Management
 LANDS/RECREATION & PLANNING
 ONE N CENTRAL AVE
 PHOENIX, AZ 85004 -2203
 Phone: 602-417-9200

Receipt

No: 2866945

Transaction #: 2952877	
Date of Transaction: 08/28/2013	
CUSTOMER:	
GRE INC 2091 MURRAY HOLLADAY RD STE 22 SALT LAKE CITY, UT 84117-5174 US	

LINE #	QTY	DESCRIPTION	REMARKS	UNIT PRICE	TOTAL
1	1.00	LOCATABLE MINERALS / MINING CLAIMS-NOT NEW-UNADJUD, ONE AUTH NO. ONLY / MINING CLAIM MONEY RECEIVED CASES: AMC423164/\$450.00	MAINT FEE PYMNT (3) 2014 / NOI (3) 2013	- n/a -	450.00
TOTAL:					\$450.00

PAYMENT INFORMATION			
NOTE: Items will appear on credit card statement as "Bureau of Land Mgmt CO".			
1	AMOUNT:	450.00	POSTMARKED: N/A
	TYPE:	CREDIT CARD	RECEIVED: 08/26/2013
	NAME:	SHUMAN, JESSICA M 2091 MURRAY HOLLADAY RD STE 22 SALT LAKE CITY UT 84117-5174 US	
	CARD NO:	XXXXXXXXXXXX4130	AUTH CODE: 019022
	NAME ON CARD:	JESSICA M SHUMAN	
	EXPIRES:	07/2014	
	SIGNATURE:		

REMARKS

This receipt was generated by the automated BLM Collections and Billing System and is a paper representation of a portion of the official electronic record contained therein.

\$140 Refunded

AZ BLM REFUND \$140 TO JESSICA SHUMAN DUPLICATE
 PAYMENT ON AMC423164, RECEIPT #2866945, T.S. @ 602-417-
 9355

Login ID203
Entry Date09/16/2013
Total Amount\$140.00
Credit Card No*****4130
Credit Card NameJESSICA M SHUMAN
CC Tran ID
CC Expiration date07/31/2014
Original Pay date08/28/2013

Original Order Items

L i n e	Or d e r #	Auth Nos	Tran s D ate	Action	A m o u n t	Cost Ctr	R Org	BP D Yea r	Fund	Func t A rea	W B S	Receipt Refere nce	CB S Bill #	T y p e	Ord er It em
1	295 287 7	AMC42	08/2 8/20 13	MINING CLAIM MONEY RECEIVED	\$45 0.0 0	LLA Z931 000	LLA Z931 000	201 3	XXX L6500 DP	L01130 000.000 000				C	6417 740

Order Items To Be Generated for CC Credit

L i n e	Or d e r #	Auth Nos	Tran s D ate	Action	A m o u n t	Cost Ctr	R Org	BP D Yea r	Fund	Func t A rea	W B S	Receipt Refere nce	CB S Bill #	T y p e	Ord er It em
1	295 287 7	AMC42	9/16 /201 3	MINING CLAIM MONEY RECEIVED	\$- 140 .00	LLA Z931 000	LLA Z931 000	201 3	XXX L650 ODP	L01130 000.000 000				C	6457 326

UNITED STATES
DEPARTMENT OF THE INTERIOR
BUREAU OF LAND MANAGEMENT
MAINTENANCE FEE PAYMENT FORM FOR
LODE CLAIMS, MILL SITES, AND TUNNEL SITES

AMC 423162

Remitter Name: GRE Inc.
Mailing Address: 2091 E. Murray Holladay Rd.
City, State, Zip: SLC, UT 84117

RECEIVED
BLM AZ STATE OFFICE
2013 AUG 16 PM 3:28
PHOENIX, ARIZONA

Check here if this is a change of address.

FOR COUNTY RECORDER'S USE

No. of claims/sites 1
x \$140 per claim/site
Total due BLM \$ 140

- The maintenance fee may be paid by cash, check, money order, Bureau of Land Management (BLM) Declining Deposit Account, or credit card (VISA, American Express, Discover, or MasterCard). Payments must be remitted to the BLM State Office where your claim or site is recorded and received on or before September 1. If the payment is mailed, the envelope must be postmarked by a bona fide delivery service on or before September 1 and received at the proper BLM State Office within 15 calendar days after the due date. Payments may also be made by telephone using a credit card. A complete listing of BLM State Offices with their addresses and phone numbers can be found at <http://www.blm.gov>.
- The maintenance fee for the following claim(s)/site(s) applies to the assessment year 2014.

CLAIM/SITE NAME	BLM SERIAL NO.
outlaw	423164

Use a separate sheet for additional claim/site names, serial numbers, and claimant names and addresses.

(Continued on page 2)

INTERE
AUG 23 2013
BY: TS

Receipt # 2858423

INSTRUCTIONS

1. This is an optional form that may be used to satisfy the requirements for the Bureau of Land Management (BLM) under the provisions of 43 U.S.C. §1744 and 30 U.S.C. §28f and the regulations thereunder (43 CFR part 3834). Since local and State laws may vary, you should contact your local and State agencies where the claims are located to ensure all applicable laws and requirements are satisfied.
2. This form should be used to pay the maintenance fee for placer mining claims only. To pay the maintenance fee for lode mining claims, mill sites or tunnel sites, use Form 3830-5.
3. Complete the section for the number of claims and the amount being remitted to the BLM.
4. Enter the year in paragraph 2 for the applicable assessment year.
5. List all mining claim names and the BLM serial number associated to the claim if the BLM has notified you what the serial number is. Every attempt should be made to include the current BLM serial number for each claim listed. List the acreage for each claim and the amount due based on the acreage. See the chart below for amounts due.
6. The maintenance fee for placer mining claims is paid for every 20 acres of the claim or portion thereof. When making a maintenance fee payment for your placer claim, you should make your payment in accordance with the following chart:

Number of acres in the claim	Maintenance Fee Payment Due Per Claim
<= 20 acres	\$140
> 20 acres but <= 40 acres	\$280
> 40 acres but <= 60 acres	\$420
> 60 acres but <= 80 acres	\$560
> 80 acres but <= 100 acres	\$700
> 100 acres but <= 120 acres	\$840
> 120 acres but <= 140 acres	\$980
> 140 acres but <= 160 acres	\$1,120
> 160 acres	Contact the BLM

Legend: > means greater than; < means less than; = means equal to

7. The name and current mailing addresses of the person paying the maintenance fee(s) should be listed at the top of the form. If this is a change of address for a claimant, that should also be noted.
8. If needed, an additional sheet can be used to continue listing claim names, BLM serial numbers, acres in claim, payment due or the name and current mailing address of additional claimants.
9. If paying by credit card, you must complete the following credit card information on page 4: (a) exact name on the face of the credit card; (b) amount paid; (c) type of card; (d) credit card number; (e) expiration date of the card; and (f) telephone number. You must also sign page 4 to show authorization to charge the credit card.

NOTICES

THE PRIVACY ACT and 43 CFR 2.48(d) require that you be furnished with the following information in connection with the information requested by this form.

AUTHORITY: 30 U.S.C. 28f and 43 CFR part 3834 permit collection of the information requested by this form.

PRINCIPAL PURPOSE: The BLM will use the information you provide to record the annual maintenance fee payment for the claims listed and to verify that payment has been made in accordance with 30 U.S.C. 28f and 43 CFR part 3834.

ROUTINE USES: The BLM will only disclose this information in accordance with the provisions at 43 CFR 2.56(b) and (c).

EFFECT OF NOT PROVIDING INFORMATION: Disclosure of the requested information is required by 30 U.S.C. 28f and 43 CFR part 3834 for claimants paying the annual maintenance fee. The use of this specific form when paying the maintenance fee is optional. However, when paying the maintenance fee, it is the requested information on this form that is required to be submitted along with the fee. Failure to submit all the required information will delay the BLM's processing of the information and may preclude the BLM's acceptance of the maintenance fee payment, which may result in forfeiture of the mining claim(s) by the claimant.

(Form 3830-5a, page 2)

(Continued on page 3)

RECEIVED
 BLM AZ STATE OFFICE
 PHOENIX, ARIZONA
 2013 AUG 16 PM 3:28

NOTICE OF INTENTION TO HOLD MINING CLAIMS/SITES

When Recorded Return Document to:

GRE Inc.
2091 E. Murray Holladay Rd.
SLC, UT 84117

BLM
 Date
 Stamp

PHOENIX, ARIZONA

2013 AUG 16 PM 3:28

RECEIVED
 BLM AZ STATE OFFICE

Check here if this is a change of address.

Telephone: 385-218-2138

E-mail Address _____

I (We) intend to hold the claims(s) and/or site(s) listed below for the calendar year 2014, and I (We) have filed or will file a Notice of Intent to Hold in the county where the claim (s) is located.

Reason for filing a Notice of Intent to Hold instead of an assessment work filing (check one):

- Maintenance fee was paid to maintain claim(s) during this assessment year.
- Mill or tunnel sites.
- Claim(s) was located during the current assessment year.
- BLM has deferred assessment work (attach copy of decision granting deferment, or pending petition for deferment including date petition was filed.)

Line No.	AMC NUMBER	CLAIM/SITE NAME	COUNTY RECORDER DATA (If available)	TWP	RNG	SEC
1	423104	OUTHAW	2013-10843	2S	11W	10&11
2						
3						
4						
5						
6						
7						
8						
9						
10						

NOTICE OF INTENTION TO HOLD MINING CLAIMS/SITES
page 2

BLM
Date
Stamp

RECEIVED
BLM AZ STATE OFFICE
2013 AUG 16 PM 3:28
PHOENIX, ARIZONA

1. State of Arizona, County of Yuma
2. I (Name) Jessica Shuman
3. Reside at (Address) 2091 E. Murray Holladay Rd.
City Salt Lake City County Salt Lake State UT Zip 84117 being duly sworn, depose and say that I am a citizen of the United States, more than eighteen years of age, that all of the facts set forth in this notice, subject to the provisions and penalties of 18 U.S.C. 1001 pertaining to the filing of false, fictitious, or fraudulent statements with the United States, are true and correct according to the best of my knowledge, information and belief.
4. Owner's name and address (If not shown in Items 1-3 above). Alexander Long
P.O. Box 48 Alogonac, Michigan 48001
5. Dated: 8/13/13 Signature: Jess Shuman

Bureau of Land Management
Arizona State Office
www.az.blm.gov

No. of Claims: _____ x \$10 = _____
Check No: _____ Init. _____
Receipt No.: _____
For BLM Use Only



GOLD RUSH
EXPEDITIONS

8/13/2013

GRE, Inc.
2091 E. Murray Holladay Road
Suite #22E
SLC, UT 84117

Arizona BLM

Re: One Annual Assesment(s)

Dear Arizona BLM,

Please find enclosed One Annual Assessment(s). I understand there is a fee for recording each of these documents. I have enclosed a credit card slip with my credit card information for the fees. Please apply the appropriate amount owed for filing fees and send a receipt with the recorded documents.

I have also enclosed a postage paid envelope for the document(s) to be returned.

Thank you for your time and efforts.

Sincerely,

Karly Worwood
Internal Operations Specialist, GRE, Inc.
kworwood@goldrushexpeditions.com
www.goldrushexpeditions.com

RECEIVED
BLM AZ STATE OFFICE
2013 AUG 16 PM 3:28
PHOENIX, ARIZONA

United States Department of the Interior
Bureau of Land Management
 LANDS/RECREATION & PLANNING
 ONE N CENTRAL AVE
 PHOENIX, AZ 85004 -2203
 Phone: 602-417-9200

Receipt

No: 2858423

Transaction #: 2944252	
Date of Transaction: 08/19/2013	
CUSTOMER:	
GRE INC 2091 MURRAY HOLLADAY RD STE 22 SALT LAKE CITY, UT 84117-5174 US	

LINE #	QTY	DESCRIPTION	REMARKS	UNIT PRICE	TOTAL
1	1.00	LOCATABLE MINERALS / MINING CLAIMS-NOT NEW-UNADJUD, ONE AUTH NO. ONLY / MINING CLAIM MONEY RECEIVED CASES: AMC423164/\$140.00	MAINT FEE PYMNT (1) 2014 / NOI (1) 2013	- n/a -	140.00
TOTAL:					\$140.00

PAYMENT INFORMATION			
NOTE: Items will appear on credit card statement as "Bureau of Land Mgmt CO".			
1	AMOUNT:	140.00	POSTMARKED: N/A
	TYPE:	CREDIT CARD	RECEIVED: 08/19/2013
	NAME:	GRE INC 2091 MURRAY HOLLADAY RD STE 22 SALT LAKE CITY UT 84117-5174 US	
	CARD NO:	XXXXXXXXXXXX4131	AUTH CODE: 027252
	NAME ON CARD:	COREY T SHUMAN	
	EXPIRES:	04/2014	
	SIGNATURE:		

REMARKS

This receipt was generated by the automated BLM Collections and Billing System and is a paper representation of a portion of the official electronic record contained therein.

DEPARTMENT OF THE INTERIOR
BUREAU OF LAND MANAGEMENT

AMC 423162

MAINTENANCE FEE PAYMENT FORM FOR
LODE CLAIMS, MILL SITES, AND TUNNEL SITES

Remitter Name: Gre Inc.

Mailing Address: 2091 E. Murray Holaday Rd.

City, State, Zip: SLC, UT 84117

Check here if this is a change of address.

FOR COUNTY RECORDER'S USE

No. of claims/sites 1

x \$140 per claim/site

Total due BLM \$ 140

- The maintenance fee may be paid by cash, check, money order, Bureau of Land Management (BLM) Declining Deposit Account, or credit card (VISA, American Express, Discover, or MasterCard). Payments must be remitted to the BLM State Office where your claim or site is recorded and received on or before September 1. If the payment is mailed, the envelope must be postmarked by a bona fide delivery service on or before September 1 and received at the proper BLM State Office within 15 calendar days after the due date. Payments may also be made by telephone using a credit card. A complete listing of BLM State Offices with their addresses and phone numbers can be found at <http://www.blm.gov>.
- The maintenance fee for the following claim(s)/site(s) applies to the assessment year 2014.

CLAIM/SITE NAME	BLM SERIAL NO.
Golden Jackpot	AMC 423163

RECEIVED
BLM AZ STATE OFFICE

Use a separate sheet for additional claim/site names, serial numbers, and claimant names and addresses.

42846832

(Continued on page 2)

ENTERED INTO COMPUTER
AUG 08 2013 TS

INSTRUCTIONS

1. This is an optional form that may be used to satisfy the requirements for the Bureau of Land Management (BLM) under the provisions of 43 U.S.C. §1744 and 30 U.S.C. §28f and the regulations thereunder (43 CFR part 3834). Since local and State laws may vary, you should contact your local and State agencies where the claims are located to ensure all applicable laws and requirements are satisfied.
2. This form should be used to pay the maintenance fee for lode mining claims, mill sites, and tunnel sites only. To pay the maintenance fee for placer mining claims, use Form 3830-5a.
3. Complete the section for the number of claims and the amount being remitted to the BLM.
4. Enter the year in paragraph 2 for the applicable assessment year.
5. List all mining claim or site names and the BLM serial number associated to the claim or site, if the BLM has notified you what the serial number is. Every attempt should be made to include the current BLM serial number for each claim or site listed.
6. The name and current mailing addresses of the person paying the maintenance fee(s) should be listed at the top of the form. If this is a change of address for a claimant, that should also be noted.
7. If needed, an additional sheet can be used to continue listing claim and site names and BLM serial numbers, or the name and current mailing address of additional claimants.
8. If paying by credit card, you must complete the following credit card information on page 3: (a) exact name on the face of the credit card; (b) amount paid; (c) type of card; (d) credit card number; (e) expiration date of the card; and (f) telephone number. You must also sign on page 3 to show authorization to charge the credit card.

NOTICES

THE PRIVACY ACT and 43 CFR 2.48(d) require that you be furnished with the following information in connection with the information requested by this form.

AUTHORITY: 30 U.S.C. 28f and 43 CFR part 3834 permit collection of the information requested by this form.
PRINCIPAL PURPOSE: The BLM will use the information you provide to record the annual maintenance fee payment for the claims and sites listed and to verify that payment has been made in accordance with 30 U.S.C. 28f and 43 CFR part 3834.

ROUTINE USES: The BLM will only disclose this information in accordance with the provisions at 43 CFR 2.56(b) and (c).

EFFECT OF NOT PROVIDING INFORMATION: Disclosure of the requested information is required by 30 U.S.C. 28f and 43 CFR part 3834 for claimants paying the annual maintenance fee. The use of this specific form when paying the maintenance fee is optional. However, when paying the maintenance fee, it is the requested information on this form that is required to be submitted along with the fee. Failure to submit all the required information will delay the BLM's processing of the information and may preclude the BLM's acceptance of the maintenance fee payment, which may result in forfeiture of the mining claim(s) or site(s) by the claimant.

PHOENIX, ARIZONA

2013 APR -2 PM 3:18

RECEIVED
BLM AZ

NOTICE OF INTENTION TO HOLD MINING CLAIMS/SITES

When Recorded Return Document to:

GRE INC.
2091 E. Murray Hilladay Rd.
SLC, UT 84117

BLM Date Stamp	HOENIK, ARIZONA
----------------------	-----------------

RECEIVED
BLM AZ REC'D OFFICE
2013 AUG - 2 PM 3:18

Check here if this is a change of address.

Telephone: 385-710-2138

E-mail Address _____

I (We) intend to hold the claims(s) and/or site(s) listed below for the calendar year 2014 and I (We) have filed or will file a Notice of Intent to Hold in the county where the claim (s) is located.

Reason for filing a Notice of Intent to Hold instead of an assessment work filing (check one):

- Maintenance fee was paid to maintain claim(s) during this assessment year.
- Mill or tunnel sites.
- Claim(s) was located during the current assessment year.
- BLM has deferred assessment work (attach copy of decision granting deferment, or pending petition for deferment including date petition was filed.)

Line No.	AMC NUMBER	CLAIM/SITE NAME	COUNTY RECORDER DATA (If available)	TWP	RNG	SEC
1	423163	Golden Jackpot	2013-02798	5N	14W	26435
2						
3						
4						
5						
6						
7						
8						
9						
10						

NOTICE OF INTENTION TO HOLD MINING CLAIMS/SITES
page 2

BLM Date Stamp	PHOENIX, ARIZONA	2013 AUG -2 PM 3:19
----------------------	------------------	---------------------

RECEIVED
BLM AZ STATE OFFICE

1. State of Arizona, County of La Paz
2. I (Name) Jessica Shuman
3. Reside at (Address) 2091 E. Murray Hilladay Road
City Salt Lake City County Salt Lake State UT Zip 84117 being duly sworn, depose and say that I am a citizen of the United States, more than eighteen years of age, that all of the facts set forth in this notice, subject to the provisions and penalties of 18 U.S.C. 1001 pertaining to the filing of false, fictitious, or fraudulent statements with the United States, are true and correct according to the best of my knowledge, information and belief.
4. Owner's name and address (If not shown in Items 1-3 above).

5. Dated: 7.12.2013 Signature: Jess Shuman

Bureau of Land Management
Arizona State Office
www.az.blm.gov

No. of Claims:	<u>1</u>	x \$10 =	<u>\$10.00</u>
Check No:	<u>C.C.</u>	Init.	<u>AD</u>
Receipt No.:	<u>2846832</u>		
For BLM Use Only			



GOLD RUSH

EXPEDITIONS

Claimant Name: GRE INC.

Claimant Address: 2091 E. Murray Holladay Rd.

City, State, Zip: SLC, UT 84114

SIGNED Jess Shuman
Signature of Claim owner

BY Jessica Shuman
Printed name of Claim owner


STATE OF UTAH
COUNTY OF SALT LAKE

On the 15 day of JULY, 2013 Jessica M. Shuman did personally appear before me, the
Undersigned notary public in and for the County of Salt Lake, in said State of Utah,
Who acknowledged to me that he/she signed it freely and voluntarily for the purposes therein mentioned?

Korley Faye Woodward
Notary Public of Salt Lake County, Utah

My commission expires on:

RECEIVED
BLM / Z
2013 AUG -2 PM 3:19
PHOENIX, ARIZONA



GOLD RUSH
EXPEDITIONS
2091 E. MURRAY HOLLADAY RD, STE. 22E
SALT LAKE CITY, UTAH 84117

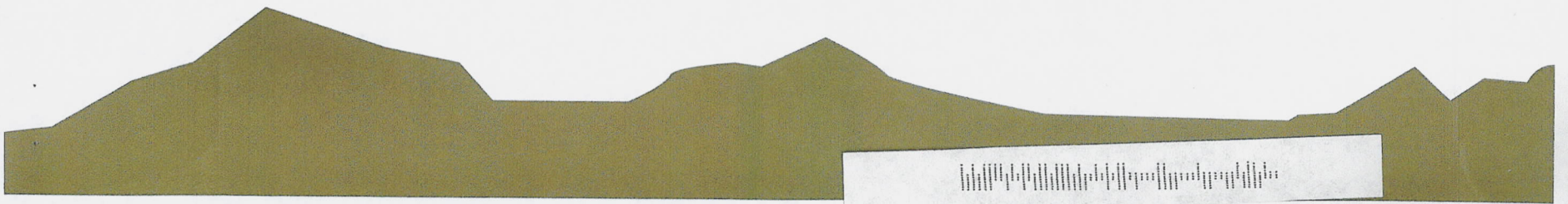
RECEIVED
BLM AZ STATE OFFICE


2013 AUG -2 PM 3:18

PHOENIX, ARIZONA



Arizona BLM
Attn: Cashier
One N. Central Ave., Ste. 800
Phoenix, AZ 85004






GOLD RUSH
EXPEDITIONS
2091 E. MURRAY HOLLADAY RD, STE. 22E
SALT LAKE CITY, UTAH 84117

RECEIVED
BLM AZ STATE OFFICE
2013 AUG -2 PM 3:18
PHOENIX, ARIZONA



Arizona BLM
Attn: Cashier
One N. Central Ave., Ste. 800
Phoenix, AZ 85004



United States Department of the Interior
Bureau of Land Management
 LANDS/RECREATION & PLANNING
 ONE N CENTRAL AVE
 PHOENIX, AZ 85004 -2203
 Phone: 602-417-9200

Receipt

No: 2846832

Transaction #: 2932493	
Date of Transaction: 08/05/2013	
CUSTOMER:	
	GRE INC 2091 MURRAY HOLLADAY RD STE 22 SALT LAKE CITY,UT 84117-5174 US

LINE #	QTY	DESCRIPTION	REMARKS	UNIT PRICE	TOTAL
1	1.00	LOCATABLE MINERALS / MINING CLAIMS-NOT NEW-UNADJUD,ONE AUTH NO. ONLY / MINING CLAIM MONEY RECEIVED CASES: AMC423163/\$150.00	MAINT FEE PYMNT (1) 2014 / NOI (1) 2013	- n/a -	150.00
TOTAL:					\$150.00

PAYMENT INFORMATION			
NOTE: Items will appear on credit card statement as "Bureau of Land Mgmt CO".			
1	AMOUNT:	150.00	POSTMARKED: N/A
	TYPE:	CREDIT CARD	RECEIVED: 08/05/2013
	NAME:	SHUMAN, COREY T 2091 MURRAY HOLLADAY RD STE 22 SALT LAKE CITY UT 84117-5174 US	
	CARD NO:	XXXXXXXXXXXX4131	AUTH CODE: 031065
	NAME ON CARD:	COREY T SHUMAN	
	EXPIRES:	04/2014	
	SIGNATURE:		

REMARKS

This receipt was generated by the automated BLM Collections and Billing System and is a paper representation of a portion of the official electronic record contained therein.

NOTICE!!

These documents have been scanned!

Do not place un-scanned documents beneath this notice!

Do not remove this notice from this file!

GPO Jacket No. 560-102
Print Order 61540
Rise Business Services, LLC
Job=AZ15 5/13/2019



Box Number= AZ15039



Claim Begin-End: AMC423162-AMC423164

6 Location Notices-Amendments and Supporting Documents



AZ15039-1

AMC423162-AMC423771

DEPARTMENT OF THE INTERIOR
BUREAU OF LAND MANAGEMENT
MINING CLAIMS
(LIVE) Serial Register Page

Run Date/Time: 06/17/2013 03:05 PM

Page 1 of 1

01 05-10-1872;017STAT0091;30USC26,28,34
Case Type 384101: LODE CLAIM
Claim Name: CLIMAX
Commodity :
Case Disposition: ACTIVE
Required Maintenance Fee: \$140.00

Total Acres
20.660

Serial Number
AMC423162
Lead File Number
AMC423162

Name & Address	Int Rel
GRE INC 2091 MURRAY HOLLADAY RD STE 22 SALT LAKE CITY, UT 84117-5174	CLAIMANT

Mer Twp	Rng	Sec	Quadrant	District/Field Office	County
14	0050N	0170W	017	SW,SE	LAKE HAVASU FO LA PAZ
14	0050N	0170W	020	NE,NW	LAKE HAVASU FO LA PAZ

Act Date	Code	Action	Action Remarks	Receipt Number
03/05/2013	403	LOCATION DATE		
05/24/2013	395	RECORDATION NOTICE RECD	1	2799745
05/23/2013	484	LOCATION YEAR / MAINTENANCE	2013;\$140	2799745
05/23/2013	501	ACCT ADV IN LEAD FILE	AMC423162-AMC423164;	

Line Nr Remarks

DEPARTMENT OF THE INTERIOR
BUREAU OF LAND MANAGEMENT
MINING CLAIMS
(LIVE) Serial Register Page

Run Date/Time: 06/17/2013 03:05 PM

Page 1 of 1

01 05-10-1872;017STAT0091;30USC26,28,34

Total Acres

Serial Number

Case Type 384101: LODE CLAIM

20.660

AMC423163

Claim Name: GOLDEN JACKPOT

Lead File Number

Commodity :

AMC423162

Case Disposition: ACTIVE

Required Maintenance Fee: \$140.00

Name & Address	Int Rel
GRE INC 2091 MURRAY HOLLADAY RD STE 22 SALT LAKE CITY, UT 84117-5174	CLAIMANT

Mer Twp	Rng	Sec	Quadrant	District/Field Office	County
14	0050N	0140W	026 SE	LAKE HAVASU FO	LA PAZ
14	0050N	0140W	035 NE	LAKE HAVASU FO	LA PAZ

Act Date	Code	Action	Action Remarks	Receipt Number
03/05/2013	403	LOCATION DATE		
05/24/2013	395	RECORDATION NOTICE RECD	1	2799745
05/23/2013	484	LOCATION YEAR / MAINTENANCE	2013;\$140	2799745
05/23/2013	501	ACCT ADV IN LEAD FILE	AMC423162-AMC423164;	

Line Nr Remarks

NO WARRANTY IS MADE BY BLM
FOR USE OF THE DATA FOR
PURPOSES NOT INTENDED BY BLM

DEPARTMENT OF THE INTERIOR
BUREAU OF LAND MANAGEMENT
MINING CLAIMS
(LIVE) Serial Register Page

Run Date/Time: 06/17/2013 03:05 PM

Page 1 of 1

01 05-10-1872;017STAT0091;30USC26,28,34
Case Type 384101: LODE CLAIM
Claim Name: OUTLAW
Commodity :
Case Disposition: ACTIVE
Required Maintenance Fee: \$140.00

Total Acres
20.660

Serial Number
AMC423164
Lead File Number
AMC423162

Name & Address	Int Rel
GRE INC 2091 MURRAY HOLLADAY RD STE 22 SALT LAKE CITY, UT 84117-5174	CLAIMANT

Mer Twp	Rng	Sec	Quadrant	District/Field Office	County
14	0020S	0110W	010	SE YUMA FO	YUMA
14	0020S	0110W	011	SW YUMA FO	YUMA

Act Date	Code	Action	Action Remarks	Receipt Number
03/08/2013	403	LOCATION DATE		
05/24/2013	395	RECORDATION NOTICE RECD	1	2799745
05/23/2013	484	LOCATION YEAR / MAINTENANCE	2013;\$140	2799745
05/23/2013	501	ACCT ADV IN LEAD FILE	AMC423162-AMC423164;	

Line Nr Remarks

NO WARRANTY IS MADE BY BLM
FOR USE OF THE DATA FOR
PURPOSES NOT INTENDED BY BLM

MINING CLAIM STATUS REPORT

DATA ENTERED JUN 17 2013 pb

MTP Checked by JUN 17 2013 pb

GEO Checked by JUN 17 2013 pb

LEAD SERIAL NUMBER AMC 423162 thru AMC 423164

OF CLAIMS & TYPE

3 LODE
 # _____ PLACER
 # _____ ASSOCIATION PLACER
 # _____ MILL SITE
 # _____ TUNNEL SITE

CHARGES

Location Fee @ \$34 = \$ 102.
 Processing Fee @ \$15 = \$ 45.
 Maintenance Fee @ \$140 = \$ 420.
 Overage (+) \$ _____
 Shortage (-) \$ _____
 Other Fees \$ _____
TOTAL \$ 567.00

TOTAL CLAIM ACREAGE? _____

OF LOCATORS? _____

DOCUMENTS RECEIVED VIA -

Over-the-Counter [] Mail []

TIMELY FILED?

Yes [] No []

LEGAL DESCRIPTION -	T	<u>5N</u>	R	<u>14W</u>	SEC	<u>26,35</u>
	T	<u>5N</u>	R	<u>17W</u>	SEC	<u>17,20</u>
	T	<u>2S</u>	R	<u>11W</u>	SEC	<u>11,10</u>
	T	_____	R	_____	SEC	_____

BLM [] FOREST SERVICE [] _____ SUBJ TO PL 359: Yes [] No []

WILDERNESS AREA: No [] Yes [] _____

SPLIT ESTATE - N/A [] SX [] PX [] SRHA [] OTHER [] _____

Proper Notice Filed if Located on SHRA Lands? N/A [] Yes [] No []

RECONVEYED MINERALS ON BLM LANDS REQUIRE OPENING ORDERS FROM 1944 TO 1993 -

Open to Entry on: _____ N/A []

COMMENTS/STATUS - VOID [] PARTIALLY VOID [] PVT MINERALS [] WITHDRAWN LANDS []

OTHER [] _____

Claimant acknowledges that portions of the following claims(s) site(s) may be void or voidable.

Printed Name of Claimant _____ Signature of Claimant _____

***** FINAL ADJUDICATION *****

DATE 8/16/13 INITIALS AT

AMC423162

LOCATION NOTICE FOR LODE MINING CLAIM

NOTICE IS HEREBY GIVEN that the CLIMAX

lode mining claim has been located by

GRE INC whose current mailing

address is 2091 E Murray Holladay Road Suite 22E, SLC, UT 84117

BLM
Date
Stamp

RECEIVED
BLM AZ STATE OFFICE
2013 MAY 23 PM 2:49
PHOENIX, ARIZONA

The general course of this claim is EAST TO WEST and it is situated in YUMA County, Arizona. This claim is 1500 feet in length and 600 feet in width. This claim runs from the location monument on which this location notice is posted approximately 1000 feet in a WEST direction to the WEST end line and 500 feet in a EAST direction to the EAST end line.

This claim is marked by six monuments, one at each corner and one at the center of each end line of the claim.

The location monument on which this notice is posted is situated within Section 17, Township 5N, Range 17W, Gila Salt River Base and Meridian, Arizona and this claim encompasses portions of the following quarter section (s), section (s), Township (s) and Range (s) SE & SW ¼ OF SECTION 17 & NE & NW ¼ OF SECTION 20 T5N R17W

Gila Salt River Base and Meridian, Arizona.

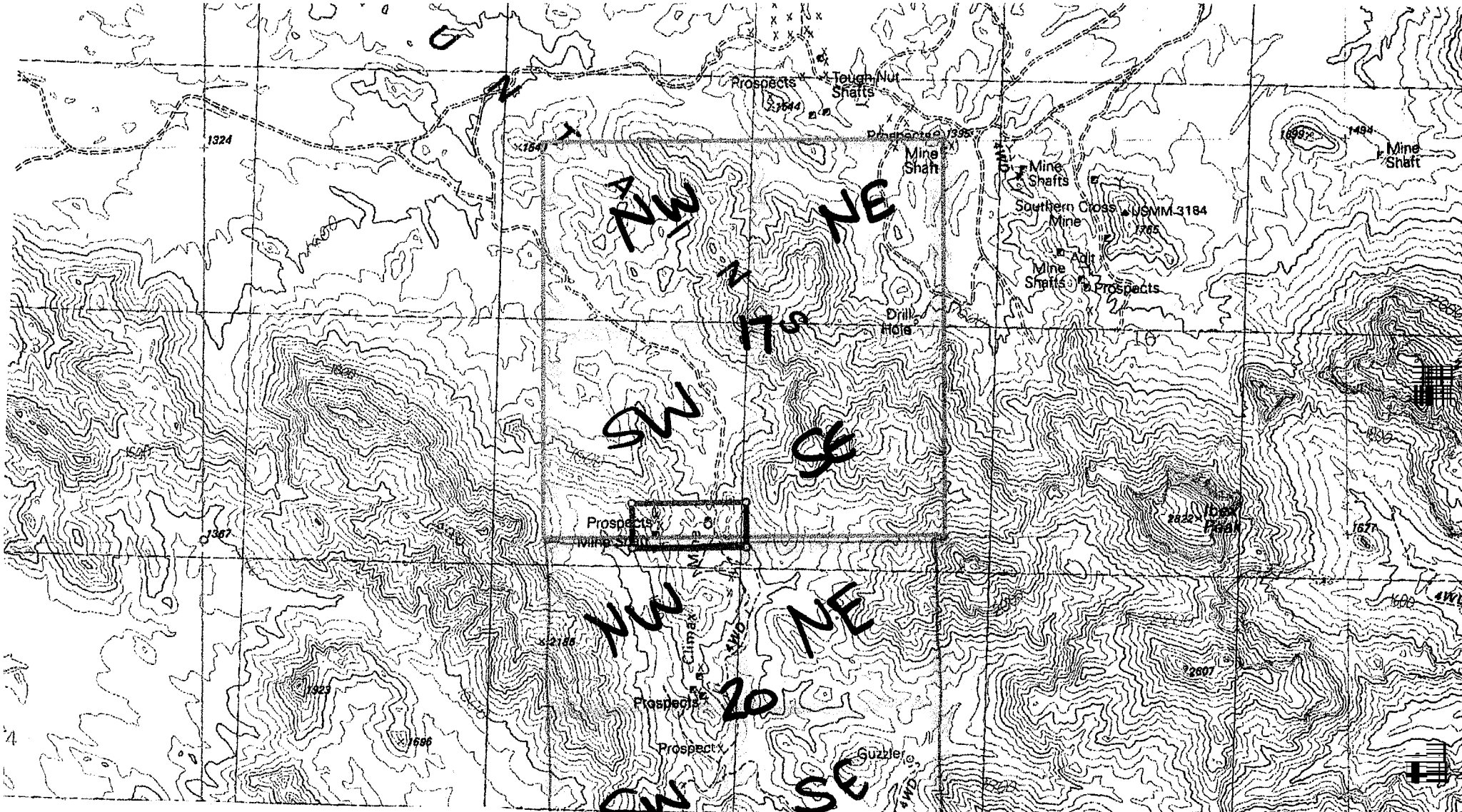
The locality of this claim with reference to some natural object or permanent monument and additional information

(if any) concerning its locality are as follows: DISCOVERY MONUMENT IS LOCATED NORTH 87° 50 MINUTES 30 SECONDS EAST, A DISTANCE OF 6,637 FEET FROM THE PERMANENT MONUMENT LOCATED AT THE NE CORNER OF SECTION 24 T5N R18W

DATED AND POSTED on the ground this 5TH day of MARCH, 2013.

LOCATOR (s) *Jose Juarez*

AMC423162



Scale: 1" = 2000 feet

1. The above map depicts the Climax mining claim, which is located in Section (s) 20 & 17, Township 5 N, Range 17 W, Gila and Salt River Base and Meridian, YUMA County, Arizona.

2. The type of corner and location monuments used are as follows: 2" x 2" Woodposts with blue flagging & 3 metal tags at each corner monument each

The bearings and distances in degrees and feet between claim corners are as depicted on the map.

ex Peak; AZ: Scale: 1" = 0.342Mi. 551Mt. 1,806Ft, 1 Mi = 2.923", 1 cm = 217Mt

2' 30" 775
CAL SURVEY, RESTON, VIRGINIA 1990

ANCH 23162

LOCATION NOTICE FOR LODE MINING CLAIM

NOTICE IS HEREBY GIVEN that the GOLDEN JACKPOT

lode mining claim has been located by

GRE INC whose current mailing

address is 2091 E Murray Holladay Road Suite 22E, SLC, UT 84117

BLM
Date
Stamp

2013 MAY 23 PM 2:48
PHOENIX, ARIZONA

RECEIVED
BLM AZ STATE OFFICE

The general course of this claim is NORTH TO SOUTH and it is situated in YUMA County, Arizona. This claim is 1500 feet in length and 600 feet in width. This claim runs from the location monument on which this location notice is posted approximately 750 feet in a NORTH direction to the NORTH end line and 750 feet in a SOUTH direction to the SOUTH end line. This claim is marked by six monuments, one at each corner and one at the center of each end line of the claim.

The location monument on which this notice is posted is situated within Section 26, Township 5N, Range 14W, Gila Salt River Base and Meridian, Arizona and this claim encompasses portions of the following quarter section (s), section (s), Township (s) and Range (s) SE ¼ OF SECTION 26 & NE ¼ OF SECTION 35 T5N R14W

Gila Salt River Base and Meridian, Arizona.

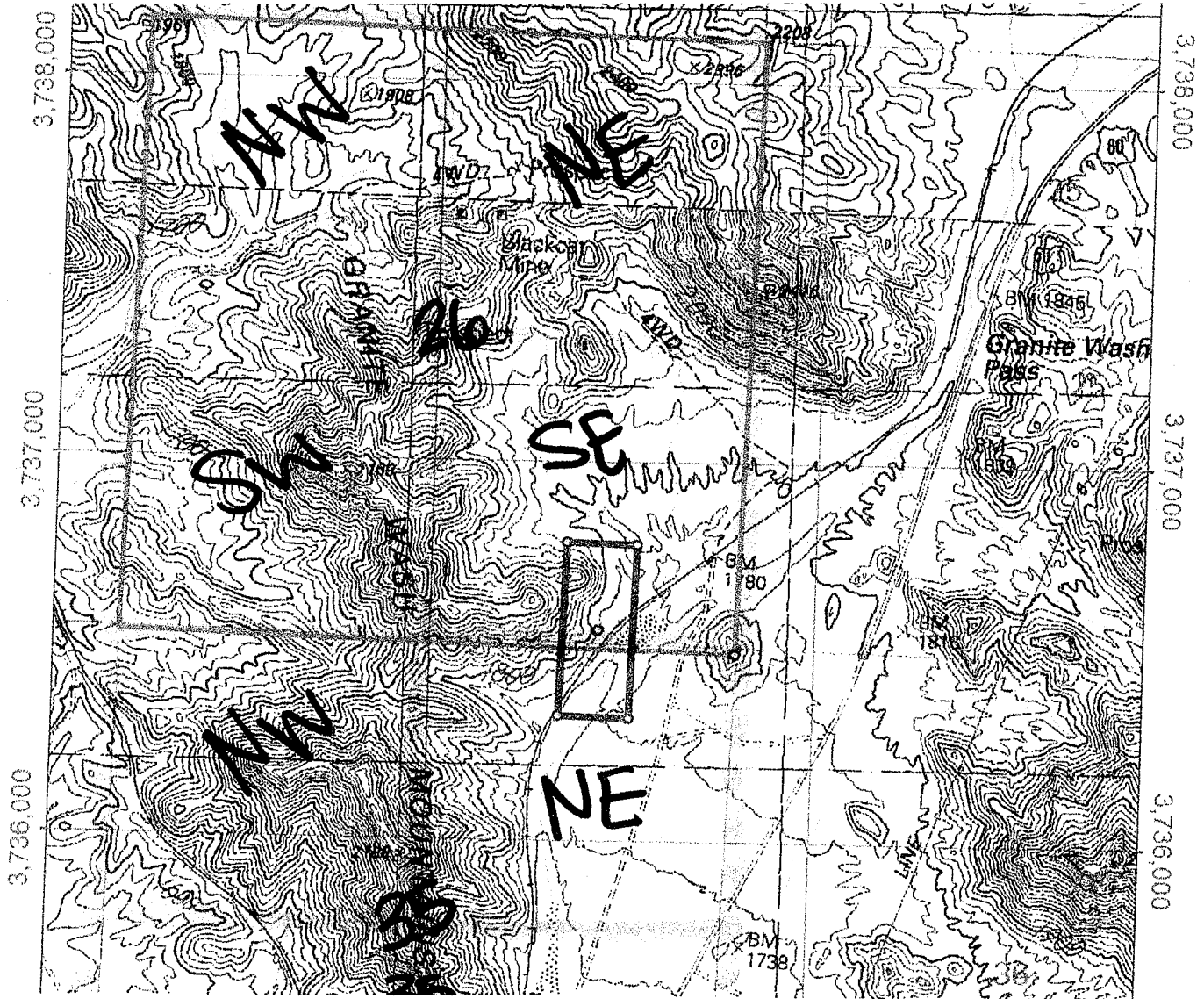
The locality of this claim with reference to some natural object or permanent monument and additional information

(if any) concerning its locality are as follows: DISCOVERY MONUMENT IS LOCATED NORTH 82° 13 MINUTES 56 SECONDS WEST, A DISTANCE OF 1,197 FEET FROM THE PERMANENT MONUMENT LOCATED AT THE NE CORNER OF SECTION 35 T5N R14W

DATED AND POSTED on the ground this 5TH day of MARCH, 2013.

LOCATOR (s) Jess Dume

AINC423163



Scale: 1" = 2000 feet

1. The above map depicts the Golden Jackpot mining claim, which is located in Section (s) 26 & 35, Township 5 N, Range 14 W, Gila and Salt River Base and Meridian, YUMA County, Arizona.

2. The type of corner and location monuments used are as follows: 2"x2" woodposts with Blue flagging & Metal tags at each corner monument & each end line.

3. The bearings and distances in degrees and feet between claim corners are as depicted on the map.

PHOENIX, ARIZONA
 2013 MAY 23 PM 2:49
 RECEIVED
 BLM AZ STATE OFFICE
 735 200

33° 43' 25.051" N

LOCATION NOTICE FOR LODE MINING CLAIM

NOTICE IS HEREBY GIVEN that the OUTLAW

loade mining claim has been located by

GRE INC whose current mailing

address is 2091 E Murray Holladay Road Suite 22E, SLC, UT 84117

BLM
Date
Stamp

RECEIVED
BLM AZ STATE OFFICE
PHOENIX, ARIZONA
2013 MAY 23 PM 2:49

The general course of this claim is NORTHEAST TO SOUTHWEST and it is situated in YUMA County, Arizona. This claim is 1500 feet in length and 600 feet in width. This claim runs from the location monument on which this location notice is posted approximately 750 feet in a NORTHEAST direction to the NORTHEAST end line and 750 feet in a SOUTHWEST direction to the SOUTHWEST end line.

This claim is marked by six monuments, one at each corner and one at the center of each end line of the claim.

The location monument on which this notice is posted is situated within Section 11, Township 2S, Range 11W, Gila Salt River Base and Meridian, Arizona and this claim encompasses portions of the following quarter section (s), section (s), Township (s) and Range (s) SW ¼ OF SECTION 11 & SE ¼ OF SECTION 10 T2S R11W

Gila Salt River Base and Meridian, Arizona.

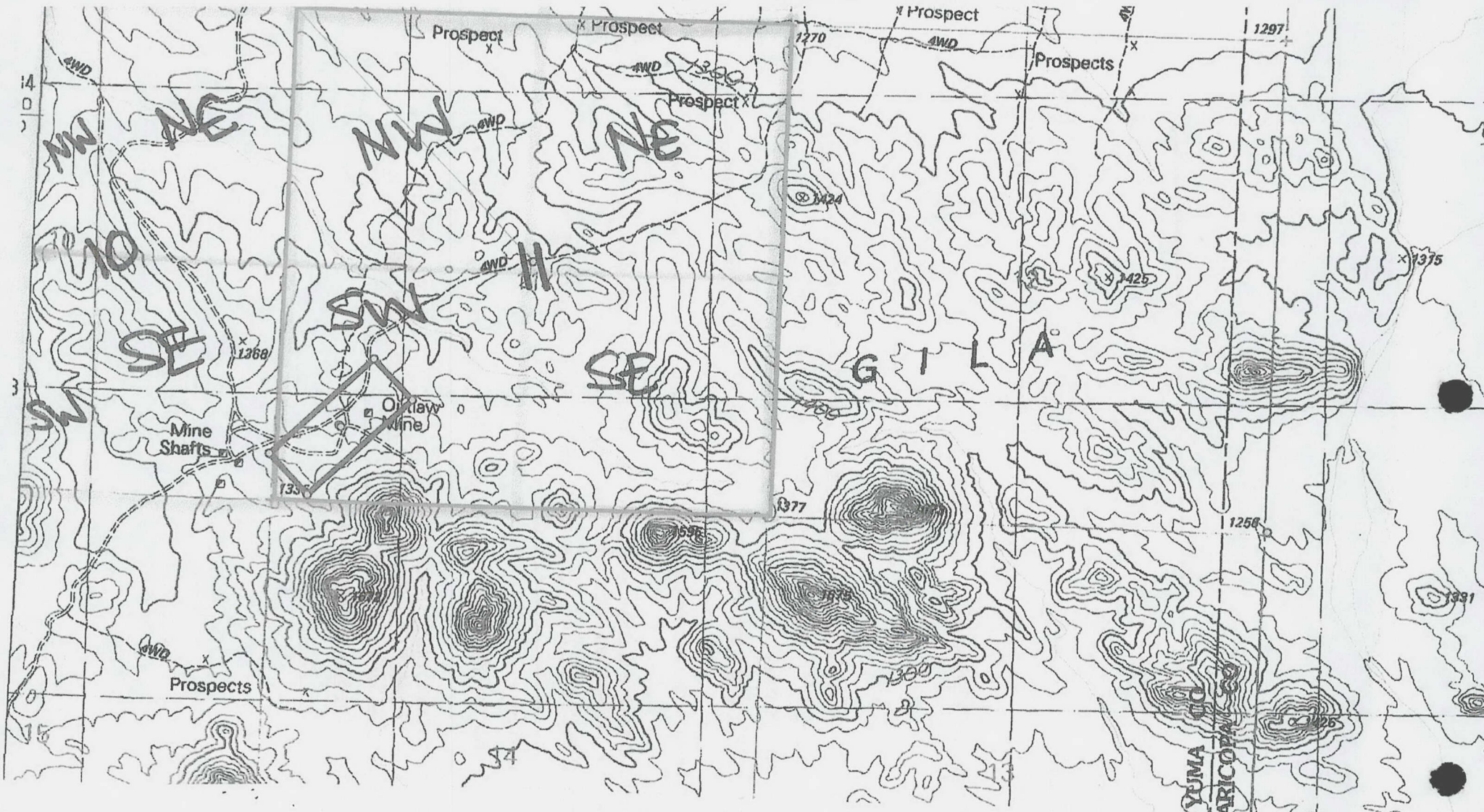
The locality of this claim with reference to some natural object or permanent monument and additional information

(if any) concerning its locality are as follows: DISCOVERY MONUMENT IS LOCATED NORTH 85° 41 MINUTES 27 SECONDS WEST, A DISTANCE OF 9,929 FEET FROM THE PERMANENT MONUMENT LOCATED AT THE NW CORNER OF SECTION 18 T2S R10W

DATED AND POSTED on the ground this 8TH day of MARCH, 2013.

LOCATOR (s) Jesse Sumner

AN0423164



Scale : 1" = 2000 feet



1. The above map depicts the Outlaw mining claim, which is located in Section (s) 11 & 10, Township 2 S, Range 11 W, Gila and Salt River Base and Meridian, YUMA County, Arizona.

2. The type of corner and location monuments used are as follows: 2"x2" Woodposts with blue flagging & metal tags at each corner monument & each end line.

3. The bearings and distances in degrees and feet between claim corners are as depicted on the map.

olumbus Peak; AZ' Scale: 1" = 0.281Mi 451Mt 1,481Ft, 1 Mi = 3.565", 1 cm = 178Mt

PHOENIX, ARIZONA


2013 MAY 23 PM 2:49

RECEIVED
BLM AZ STATE OFFICE

283

1000





GOLD RUSH
EXPEDITIONS

5/20/2013

GRE, Inc.
2091 E. Murray Holladay Road
Suite #22E
SLC, UT 84117

Arizona BLM

Re: Three Mining Claim(s)

Dear Arizona BLM Cashier,

Please find enclosed Three Mining Claim (s) for filing. I understand there is a fee for recording each of these documents. I have enclosed a credit card slip with my credit card information for the fees. Please apply the appropriate amount owed for filing fees and send a receipt with the recorded documents.



I have also enclosed a postage paid envelope for the document(s) to be returned.

Thank you for your time and efforts.

Sincerely,

Nichole Walker
Office Manager, GRE, Inc.
nwalker@goldrushexpeditions.com
www.goldrushexpeditions.com

RECEIVED
BLM AZ STATE OFFICE
2013 MAY 23 PM 2:48
PHOENIX, ARIZONA



GOLD RUSH

EXPEDITIONS

2091 E. MURRAY HOLLADAY RD, STE. 22E

SALT LAKE CITY, UTAH 84117



Arizona BLM
Attn: Cashier
One N. Central Ave., Ste. 800
Phoenix, AZ 85004

RUN TIME: 03:29 PM

RUN DATE: 06/17/2013

Page 1 of 1

DEPARTMENT OF INTERIOR
BUREAU OF LAND MANAGEMENT

Input Parameters for Geographic Report with Land

System Id = CR

Admin State = AZ

Geo State = AZ

Casetype Begins With

Case Disp Txt = AUTHORIZED, CANCELLED, EXPIRED, PENDING, REJECTED, RELINQUISHED, WITHDRAWN

Mer Twp Rng =

Section =

Mtrs = 14 0020S 0110W 010, 14 0020S 0110W 011, 14 0020S 0110W 999, 14 0050N 0140W 026, 14 0050N 0140W 035, 14 0050N 0140W 999, 14 0050N 0170W 017, 14 0050N 0170W 020, 14 0050N 0170W 999

Commodity =

Commodity Txt =

Pending Org =

Pend Org Decode =

Total Rows Returned: 12

NO WARRANTY IS MADE BY BLM FOR USE OF THE DATA
FOR PURPOSES NOT INTENDED BY BLM

RUN TIME: 03:28 PM

UNITED STATES DEPARTMENT OF INTERIOR
BUREAU OF LAND MANAGEMENT
GEOGRAPHIC REPORT WITH LAND
Sorted by Meridian Township Range

RUN DATE: 06/17/2013

Page 1 of 3

Adm State: AZ

Serial Number: AZA 008829

Total Case Acres: 43.470

<u>Casetype</u>	<u>Case Disp</u>			<u>Sect</u>	<u>Sur Typ</u>	<u>Sur Num</u>	<u>Suff</u>	<u>Subdivision</u>	<u>Act Pend</u>
286203	AUTHORIZED	14	0050N	0140W	035	ALIQ		SENE,N2SE,SWSE,SESW;	

Serial Number: AZA 016483

Total Case Acres: 50.092

<u>Casetype</u>	<u>Case Disp</u>			<u>Sect</u>	<u>Sur Typ</u>	<u>Sur Num</u>	<u>Suff</u>	<u>Subdivision</u>	<u>Act Pend</u>
286203	AUTHORIZED	14	0050N	0140W	035	ALIQ		SENE,SESW,SE;	

Serial Number: AZA 019369

Total Case Acres: 28.666

<u>Casetype</u>	<u>Case Disp</u>			<u>Sect</u>	<u>Sur Typ</u>	<u>Sur Num</u>	<u>Suff</u>	<u>Subdivision</u>	<u>Act Pend</u>
286203	AUTHORIZED	14	0050N	0140W	035	ALIQ		SE;	

Serial Number: AZA 031803

Total Case Acres: 87.700

<u>Casetype</u>	<u>Case Disp</u>			<u>Sect</u>	<u>Sur Typ</u>	<u>Sur Num</u>	<u>Suff</u>	<u>Subdivision</u>	<u>Act Pend</u>
286203	AUTHORIZED	14	0050N	0140W	035	ALIQ		SESE;	

Serial Number: AZA 032864

Total Case Acres: 4.000

<u>Casetype</u>	<u>Case Disp</u>			<u>Sect</u>	<u>Sur Typ</u>	<u>Sur Num</u>	<u>Suff</u>	<u>Subdivision</u>	<u>Act Pend</u>
380913	EXPIRED	14	0050N	0140W	026	PROT		NWSENW;	

RUN TIME: 03:28 PM

UNITED STATES DEPARTMENT OF INTERIOR
BUREAU OF LAND MANAGEMENT
GEOGRAPHIC REPORT WITH LAND
Sorted by Meridian Township Range

RUN DATE: 06/17/2013
Page 2 of 3

Adm State: AZ

Serial Number: AZA 035339

Total Case Acres: 98.290

<u>Casetype</u>	<u>Case Disp</u>			<u>Sect</u>	<u>Sur Typ</u>	<u>Sur Num</u>	<u>Suff</u>	<u>Subdivision</u>	<u>Act Pend</u>
285003	AUTHORIZED	14	0050N	0140W	035	ALIQ		;ESENE,NESE,SWSE,NWSESE;	

Serial Number: AZAR 0008904

Total Case Acres: 18.370

<u>Casetype</u>	<u>Case Disp</u>			<u>Sect</u>	<u>Sur Typ</u>	<u>Sur Num</u>	<u>Suff</u>	<u>Subdivision</u>	<u>Act Pend</u>
282105	AUTHORIZED	14	0050N	0140W	035	ALIQ		;ESW,S2SE,NESE,SENE;	

Serial Number: AZPHX 0078172

Total Case Acres: 1,611.310

<u>Casetype</u>	<u>Case Disp</u>			<u>Sect</u>	<u>Sur Typ</u>	<u>Sur Num</u>	<u>Suff</u>	<u>Subdivision</u>	<u>Act Pend</u>
284200	AUTHORIZED	14	0050N	0140W	026	FF	1	;ESE;	
				035	ALIQ			.V2SE,E2SW,NW;	
					MNR		1	NWNWNE;	

Serial Number: AZPHX 0083392

Total Case Acres: 193.570

<u>Casetype</u>	<u>Case Disp</u>			<u>Sect</u>	<u>Sur Typ</u>	<u>Sur Num</u>	<u>Suff</u>	<u>Subdivision</u>	<u>Act Pend</u>
286203	AUTHORIZED	14	0050N	0140W	035	ALIQ		NW,NWSW;	Y

Serial Number: AZPHX 0086650

Total Case Acres: 1,908.670

<u>Casetype</u>	<u>Case Disp</u>			<u>Sect</u>	<u>Sur Typ</u>	<u>Sur Num</u>	<u>Suff</u>	<u>Subdivision</u>	<u>Act Pend</u>
		14	0050N	0140W					

RUN TIME: 03:28 PM

Adm State: AZ

UNITED STATES DEPARTMENT OF INTERIOR
BUREAU OF LAND MANAGEMENT
GEOGRAPHIC REPORT WITH LAND
Sorted by Meridian Township Range

RUN DATE: 06/17/2013

Page 3 of 3

284200 AUTHORIZED

026 PROT
035 ALIQ

1

SE;
V2NE,NWSE,NESW,W2NW;

